














Legend

- D1 Deferred by the Region of Durham
-  Gateways
-  Hamlets / Settlements
-  Major Transit Station
-  Major Central Area / Intensification Area
-  Urban Central Area / Intensification Area
-  Waterfront Place / Intensification Area
- 2031 Urban Area Boundary
-  Agricultural
-  Greenbelt Protected Countryside
-  Intensification Corridor
-  Lands Subject to Durham Regional Official Plan Policy 14.13.7
-  Oak Ridges Moraine
-  Open Space / Linkages / Conservation
-  Urban Area

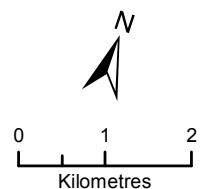
Official Plan - Town of Whitby

Map

Municipal Structure

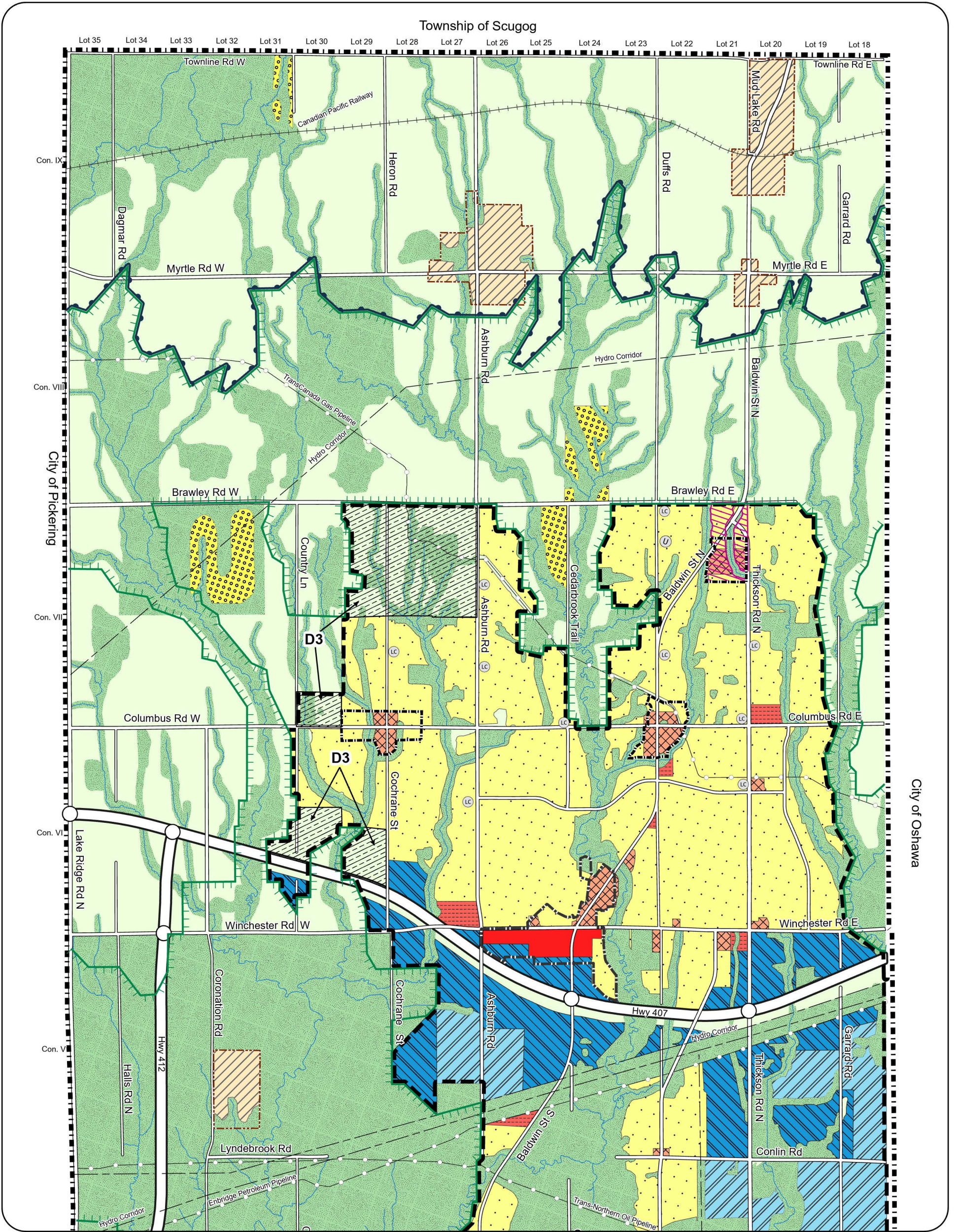
1

Consolidation Date:
April 2026



This map forms part of the Official Plan of the Town of Whitby and must be read in conjunction with the written text. For all intents and purposes, the elements within this map are to be considered conceptual.

Township of Scugog



Legend

- Residential
- Major Commercial
- Community Commercial
- Special Purpose Commercial
- Mixed Use
- Prestige Industrial
- General Industrial
- Special Activity Node
- Institutional
- Major Open Space
- Agricultural
- Hamlet
- Estate Residential
- Lands Subject to Durham Regional Official Plan Policy 14.13.7
- Special Policy Area Refer to section 11.5.31.6
- D Deferred by the Region of Durham
- LC Local Central Area
- Resource Extraction Area (See Section 4.12)
- Utility
- Pipeline
- Hydro
- Major Central Area Boundary
- Urban Central Area Boundary
- Community Central Area Boundary
- Future Urban Development Area Boundary
- Greenbelt Protected Countryside Boundary
- Southern Boundary of Oak Ridges Moraine
- Whitby GO Protected Major Transit Station Area Boundary
- Hamlet Boundary
- 2031 Urban Area Boundary
- Municipal Boundary

Notes: Refer to the applicable Secondary Plan for more detailed land use designations. Secondary Plan boundaries can be found on Schedule 'E', including the Oak Ridges Moraine Secondary Plan. Some legend items may not appear on the displayed figure extent.

Scugog

Pickering

Oshawa

Ajax

Lake Ontario

Sheet 1 of 2

Sheet 2 of 2

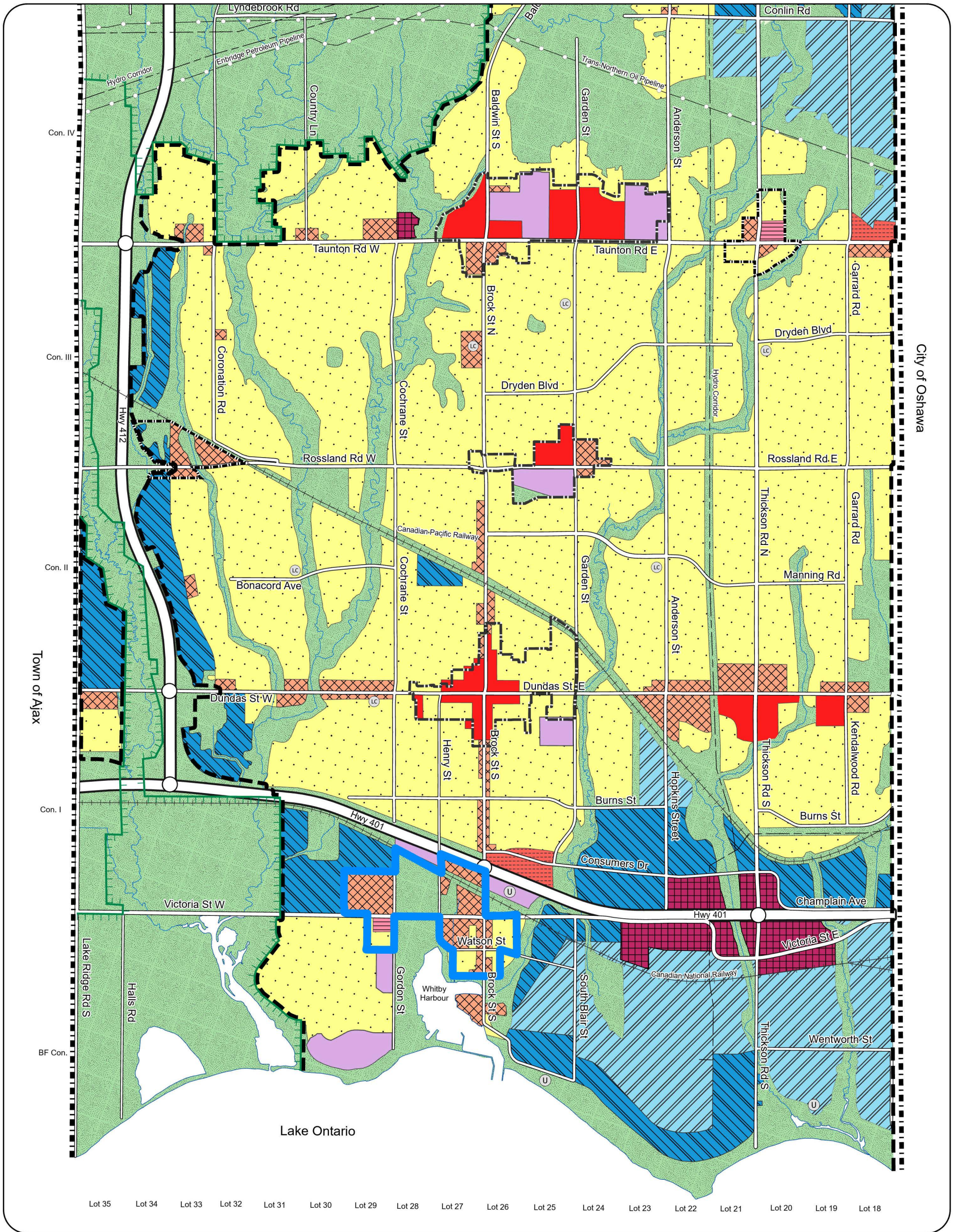
Official Plan - Town of Whitby Schedule

Land Use

A

0 510 1,020 Metres

This schedule forms part of the Official Plan of the Town of Whitby and must be read in conjunction with the written text. For all intents and purposes, the elements within this schedule are to be considered conceptual.



City of Oshawa

Town of Ajax

Lake Ontario

Lot 35 Lot 34 Lot 33 Lot 32 Lot 31 Lot 30 Lot 29 Lot 28 Lot 27 Lot 26 Lot 25 Lot 24 Lot 23 Lot 22 Lot 21 Lot 20 Lot 19 Lot 18

Legend

Residential	Lands Subject to Durham Regional Official Plan Policy 14.13.7	D3 (Deferred by Region of Durham)
Major Commercial	Special Policy Area Refer to section 11.5.31.6	
Community Commercial	D Deferred by the Region of Durham	
Special Purpose Commercial	LC Local Central Area	
Mixed Use	Resource Extraction Area (See Section 4.12)	
Prestige Industrial	Utility	
General Industrial	Pipeline	
Special Activity Node	Hydro	
Institutional	Major Central Area Boundary	Hamlet Boundary
Major Open Space	Urban Central Area Boundary	2031 Urban Area Boundary
Agricultural	Community Central Area Boundary	Municipal Boundary
Hamlet	Future Urban Development Area Boundary	
Estate Residential	Greenbelt Protected Countryside Boundary	
	Southern Boundary of Oak Ridges Moraine	
	Whitby GO Protected Major Transit Station Area Boundary	

Notes: Refer to the applicable Secondary Plan for more detailed land use designations. Secondary Plan boundaries can be found on Schedule 'E', including the Oak Ridges Moraine Secondary Plan. Some legend items may not appear on the displayed figure extent.

Scugog

Pickering

Oshawa

Lake Ontario

Sheet 1 of 2

Sheet 2 of 2

Official Plan - Town of Whitby Schedule

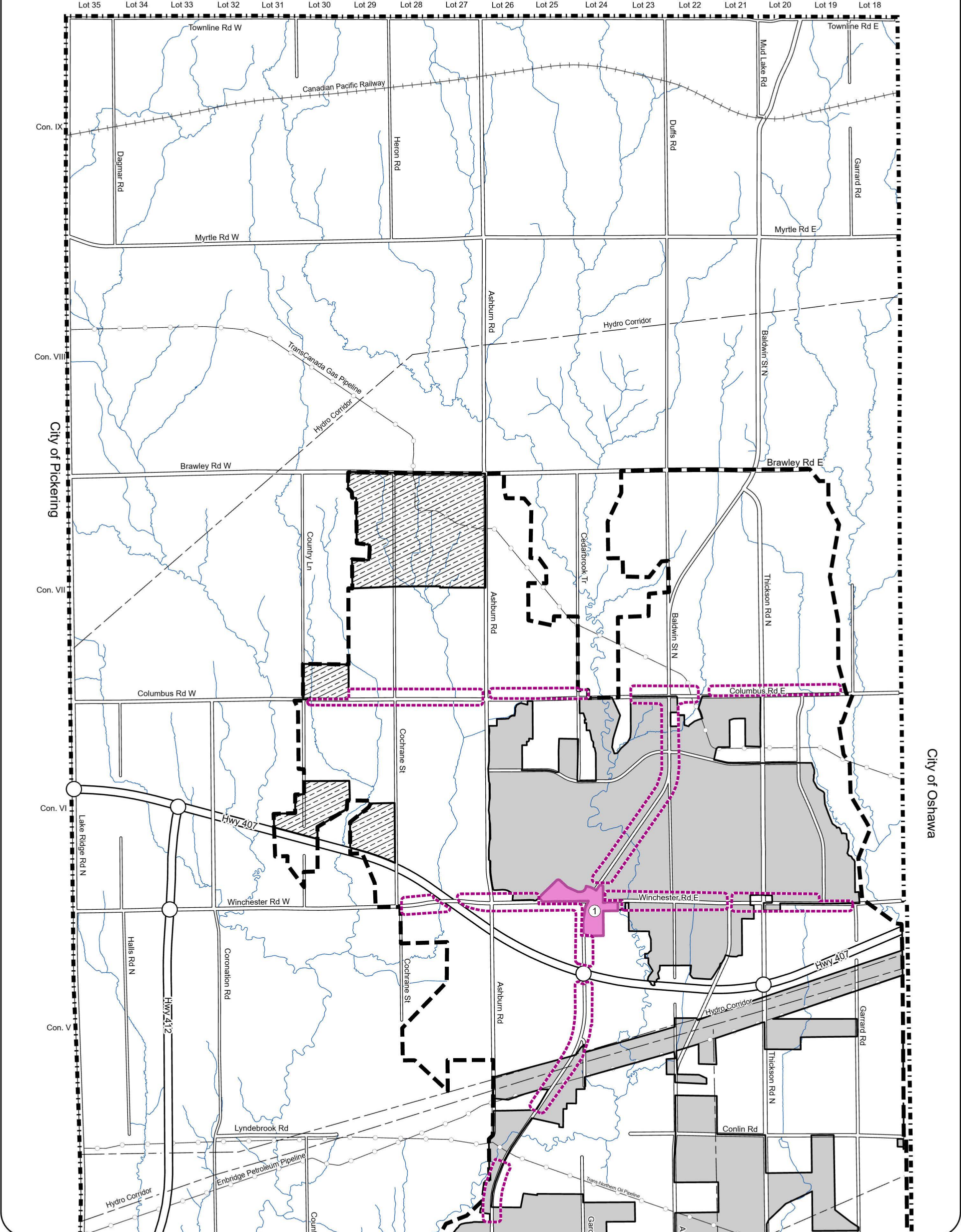
Land Use

A

0 510 1,020 Metres

This schedule forms part of the Official Plan of the Town of Whitby and must be read in conjunction with the written text. For all intents and purposes, the elements within this schedule are to be considered conceptual.

Township of Scugog



- Legend**
- Mature Neighbourhoods
 - * Major Transit Station
 - 2031 Urban Area Boundary
 - Municipal Boundary
 - Whitby GO Protected Major Transit Station Area Boundary
 - Built Boundary (2006)
 - Intensification Area
 - Intensification Corridor
 - Rapid Transit Intensification Corridor
 - Lands Subject to Durham Regional Official Plan Policy 14.13.7

- Intensification Areas:**
- ① Downtown Brooklin
 - ② Brock / Taunton
 - ③ Rossland / Garden
 - ④ Downtown Whitby
 - ⑤ Port Whitby

Note: Some legend items may not appear on the displayed figure extent.

Scugog

Pickering

Sheet
1 of 2

Oshawa

Ajax

Sheet
2 of 2

Lake Ontario

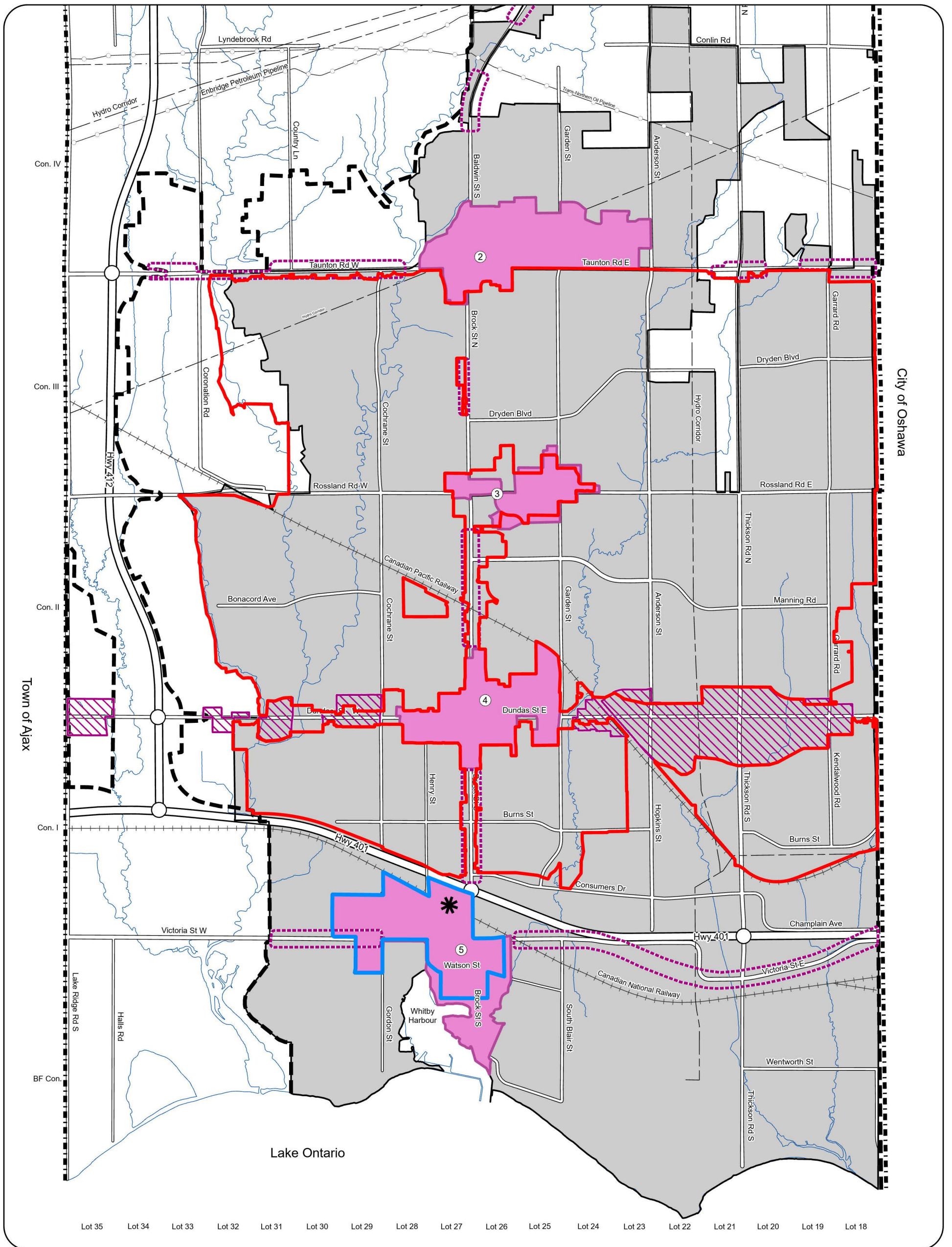
Official Plan - Town of Whitby

Schedule

Intensification

B

This schedule forms part of the Official Plan of the Town of Whitby and must be read in conjunction with the written text. For all intents and purposes, the elements within this schedule are to be considered conceptual.



Legend

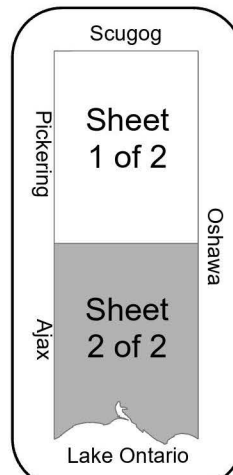
- Mature Neighbourhoods
- * Major Transit Station
- 2031 Urban Area Boundary
- Municipal Boundary
- Whitby GO Protected Major Transit Station Area Boundary
- Built Boundary (2006)
- Intensification Area
- Intensification Corridor
- Rapid Transit Intensification Corridor
- Lands Subject to Durham Regional Official Plan Policy 14.13.7

Intensification Areas:

- ① Downtown Brooklin
- ② Brock / Taunton
- ③ Rossland / Garden
- ④ Downtown Whitby
- ⑤ Port Whitby

D3 (Deferred by Region of Durham)

Note: Some legend items may not appear on the displayed figure extent.

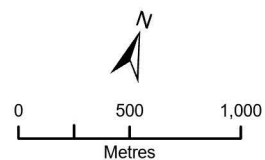


Official Plan - Town of Whitby

Schedule

Intensification

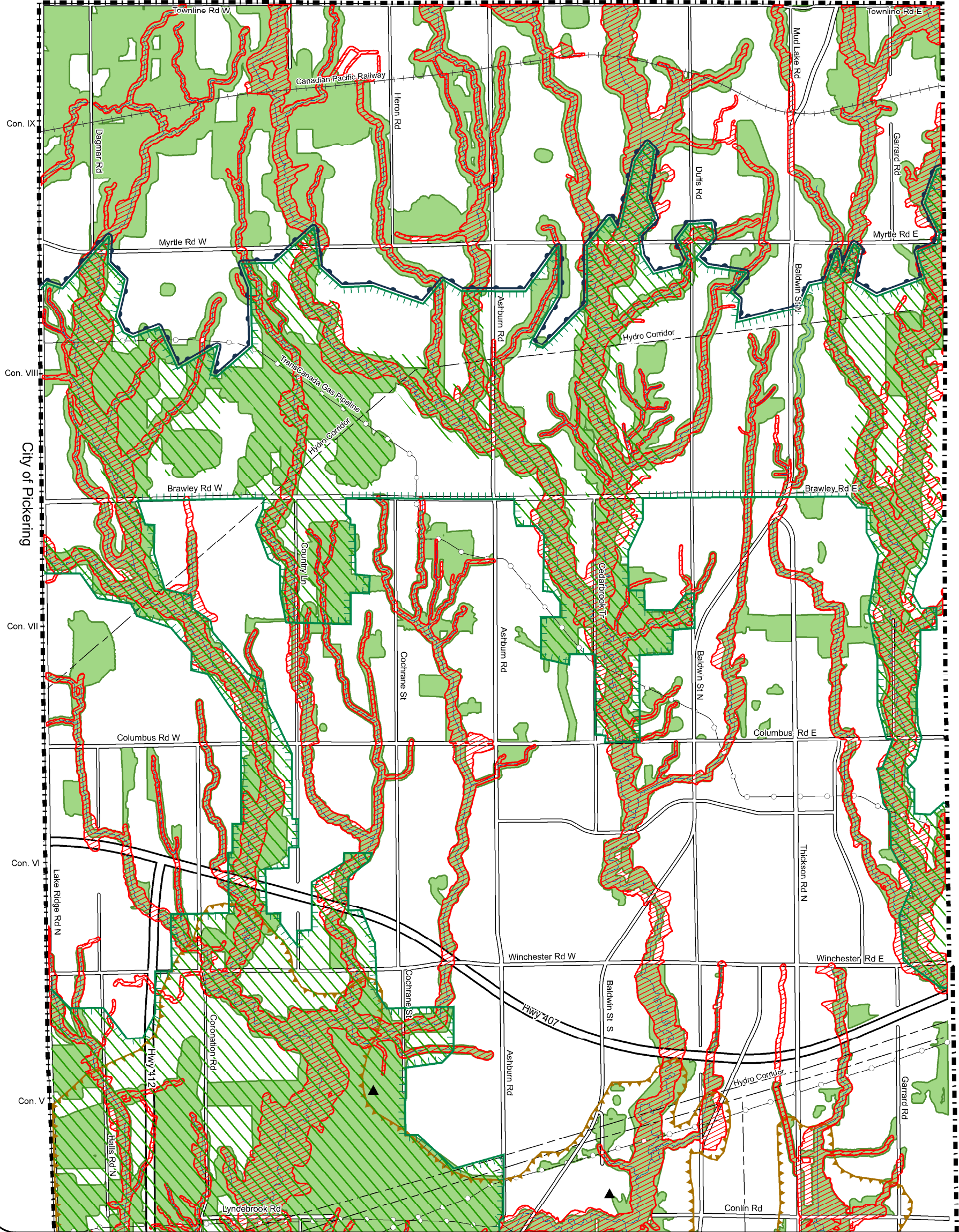
B



This schedule forms part of the Official Plan of the Town of Whitby and must be read in conjunction with the written text. For all intents and purposes, the elements within this schedule are to be considered conceptual.

Township of Scugog

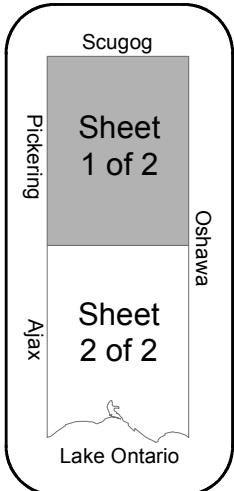
Lot 35 Lot 34 Lot 33 Lot 32 Lot 31 Lot 30 Lot 29 Lot 28 Lot 27 Lot 26 Lot 25 Lot 24 Lot 23 Lot 22 Lot 21 Lot 20 Lot 19 Lot 18



Legend

- Natural Heritage System
- Natural Hazards
- Greenbelt Natural Heritage System
- Former Lake Iroquois Beach
- Former Waste Disposal Site
- D12 (Deferred by Region of Durham)
- 1 km Lake Ontario Shoreline Limit
- Southern Boundary of Oak Ridges Moraine
- Greenbelt Protected Countryside Boundary
- Municipal Boundary

Note: Some legend items may not appear on the displayed figure extent.



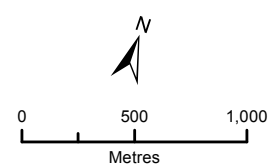
Official Plan - Town of Whitby Schedule

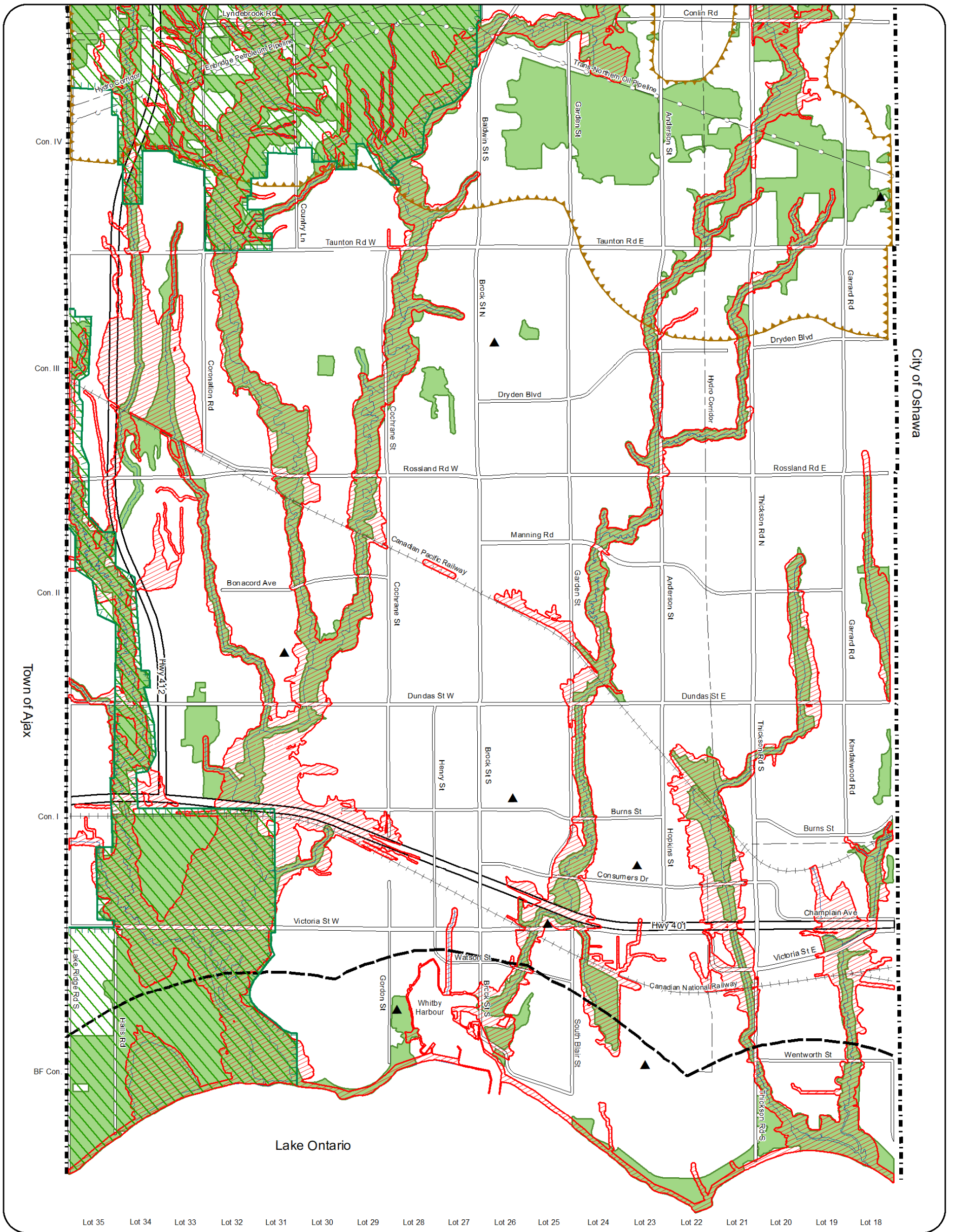
Environmental Management

C

Consolidation Date:
April 2026

This schedule forms part of the Official Plan of the Town of Whitby and must be read in conjunction with the written text. For all intents and purposes, the elements within this schedule are to be considered conceptual.

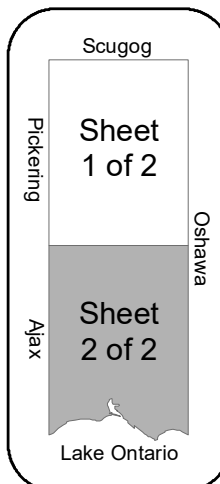




Legend

- Natural Heritage System
- Natural Hazards
- Greenbelt Natural Heritage System
- Former Lake Iroquois Beach
- Former Waste Disposal Site
- D12 (Deferred by Region of Durham)
- 1 km Lake Ontario Shoreline Limit
- Southern Boundary of Oak Ridges Moraine
- Greenbelt Protected Countryside Boundary
- Municipal Boundary

Note: Some legend items may not appear on the displayed figure extent.

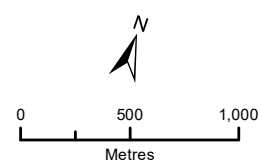


Official Plan - Town of Whitby

Environmental Management

Schedule

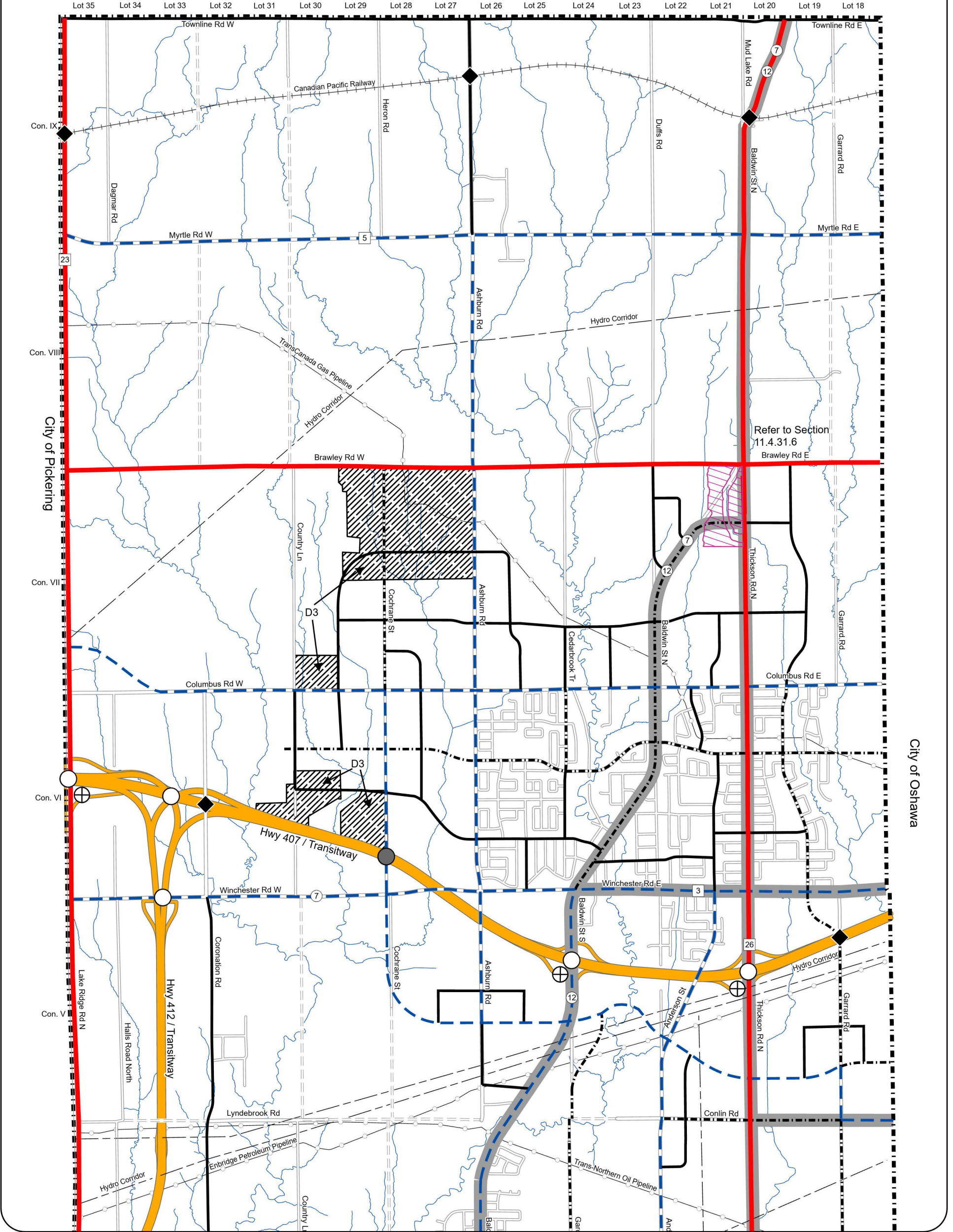
C



Consolidation Date:
April 2026

This schedule forms part of the Official Plan of the Town of Whitby and must be read in conjunction with the written text. For all intents and purposes, the elements within this schedule are to be considered conceptual.

Township of Scugog



Legend

- Existing Interchange
- Proposed Interchange
- Proposed Grade Separation
- Hydro Corridor
- Municipal Boundary
- Pipeline Corridor
- Railway Corridor
- Deferred by the Region of Durham

Transit:

- Future Transitway Station
- Major Transit Station
- Commuter Rail
- Future Commuter Rail
- Transit Spine
- Rapid Transit Corridor

Road Network:

- Provincial Highway
- Regional Road
- Controlled Access Highway (Freeway)
- Type A Arterial Road
- Type B Arterial Road
- Type C Arterial Road
- Collector Road
- Local Road
- Unopened Road Allowance

Other:

- Lands Subject to Durham Regional Official Plan Policy 14.13.7
- Special Policy Area Refer to section 11.5.31.6
- D3 (Deferred by Region of Durham)

Note: Refer to Section 8.1.3.1.6 regarding alternative route to Baldwin Street for goods and people movement.

Scugog

Pickering

Oshawa

Ajax

Lake Ontario

Sheet 1 of 2

Sheet 2 of 2

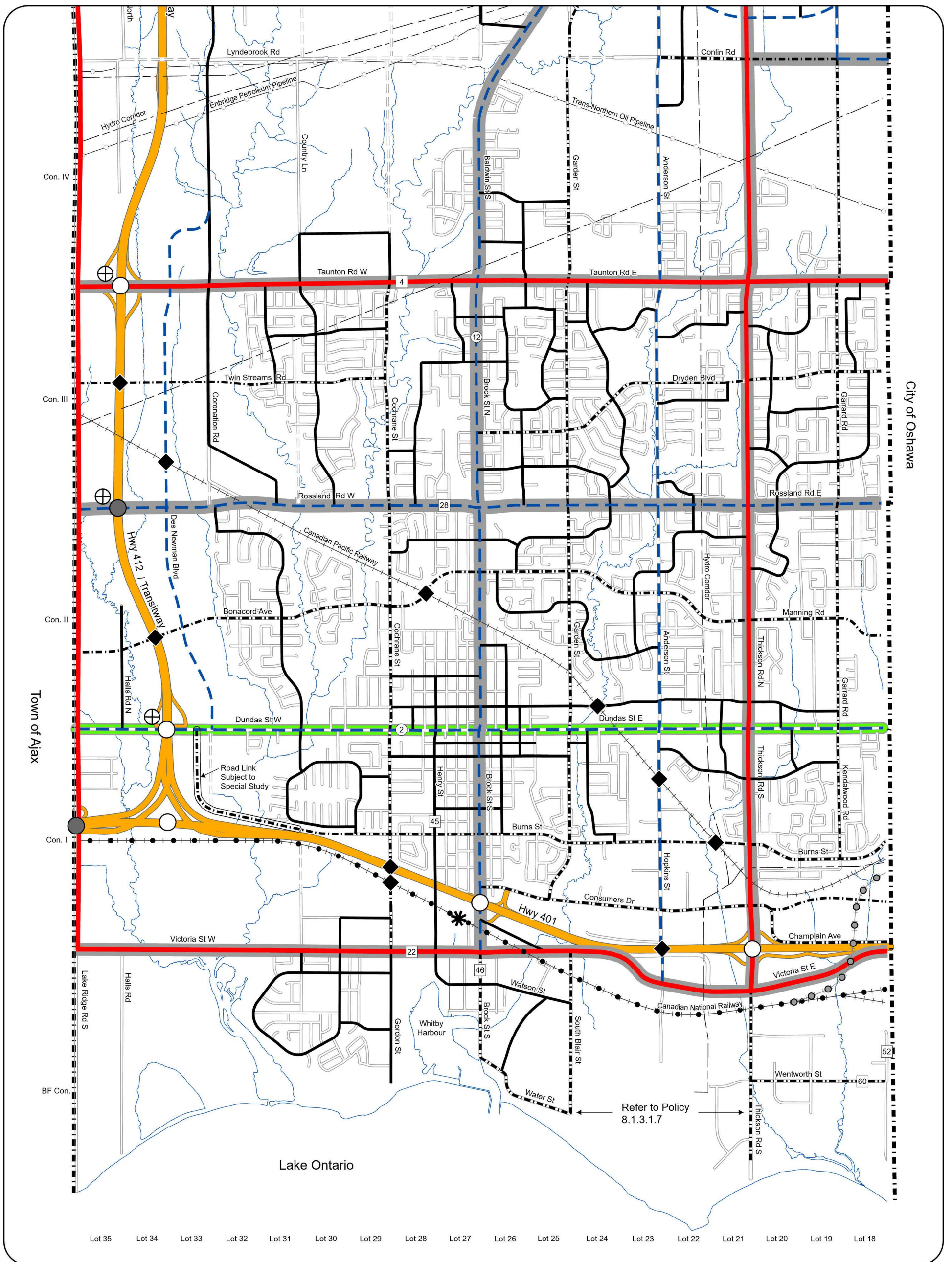
Official Plan - Town of Whitby

Schedule **D**

Transportation

0 500 1,000 Metres

This schedule forms part of the Official Plan of the Town of Whitby and must be read in conjunction with the written text. For all intents and purposes, the elements within this schedule are to be considered conceptual.



Legend

- Existing Interchange
- Proposed Interchange
- Proposed Grade Separation
- Hydro Corridor
- Municipal Boundary
- Pipeline Corridor
- Railway Corridor
- Deferred by the Region of Durham

Transit:

- Future Transitway Station
- Major Transit Station
- Commuter Rail
- Future Commuter Rail
- Transit Spine
- Rapid Transit Corridor

Road Network:

- Provincial Highway
- Regional Road
- Controlled Access Highway (Freeway)
- Type A Arterial Road
- Type B Arterial Road
- Type C Arterial Road
- Collector Road
- Local Road
- Unopened Road Allowance

Lands Subject to Durham Regional Official Plan Policy 14.13.7

Special Policy Area
Refer to section 11.5.31.6

Note: Refer to Section 8.1.3.1.6 regarding alternative route to Baldwin Street for goods and people movement.

D3 (Deferred by Region of Durham)

Note: Some legend items may not appear on the displayed figure extent.

Scugog

Pickering

Oshawa

Ajax

Lake Ontario

Sheet 1 of 2

Sheet 2 of 2

Official Plan - Town of Whitby

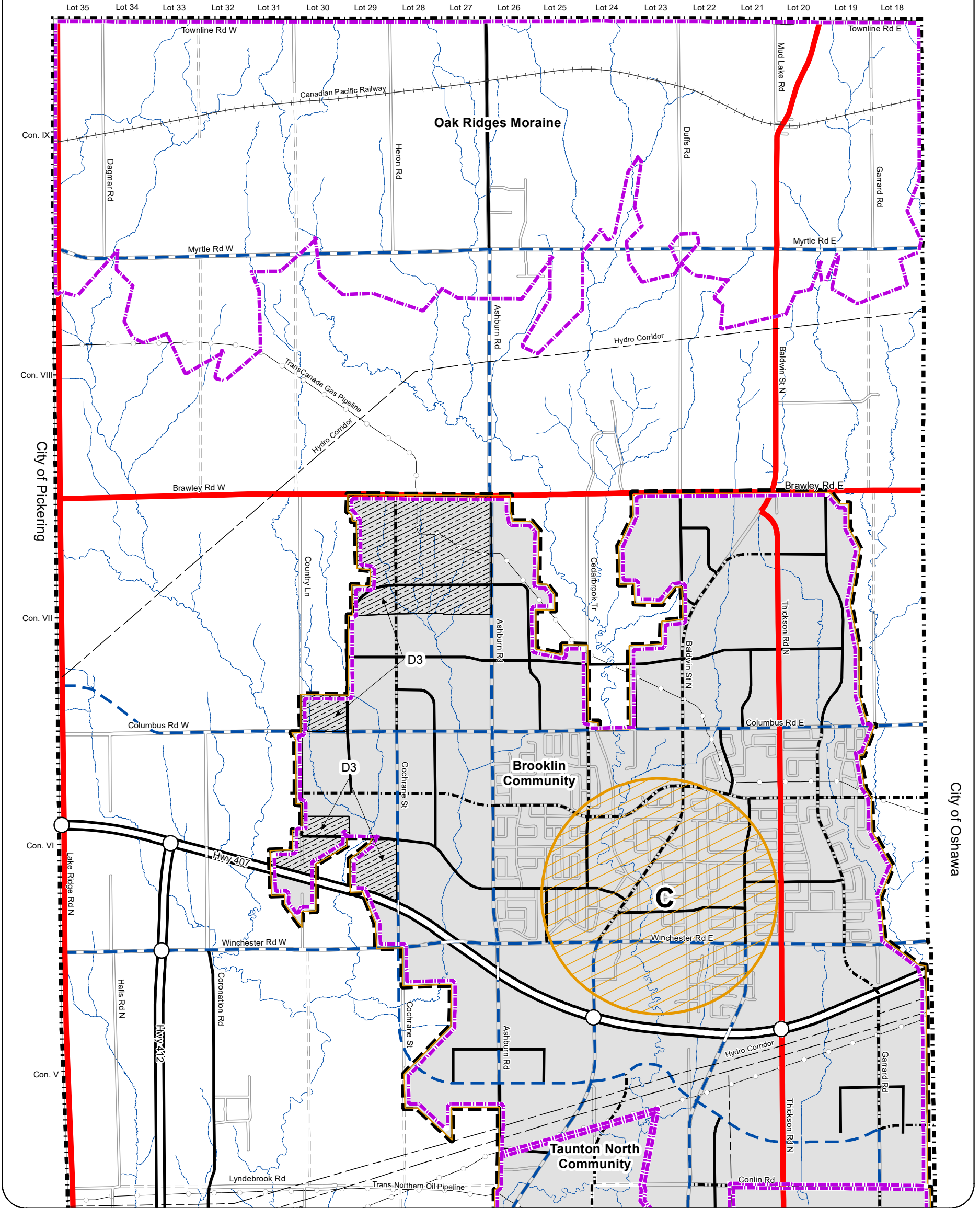
Schedule **D**

Transportation








0 500 1,000 Metres

This schedule forms part of the Official Plan of the Town of Whitby and must be read in conjunction with the written text. For all intents and purposes, the elements within this schedule are to be considered conceptual.

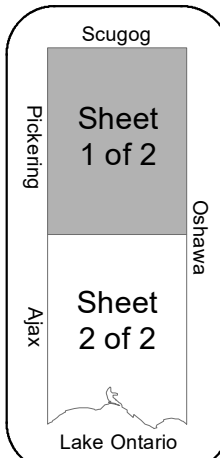
Township of Scugog



Legend

-  Community Improvement Areas A to D
-  Community Improvement Area E
-  Lands Subject to Durham Regional Official Plan Policy 14.13.7
-  D Deferred by the Region of Durham
-  Secondary Plan Boundary
-  2031 Urban Area Boundary
-  Municipal Boundary

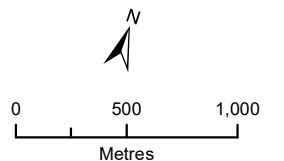
Note: Some legend items may not appear on the displayed figure extent.



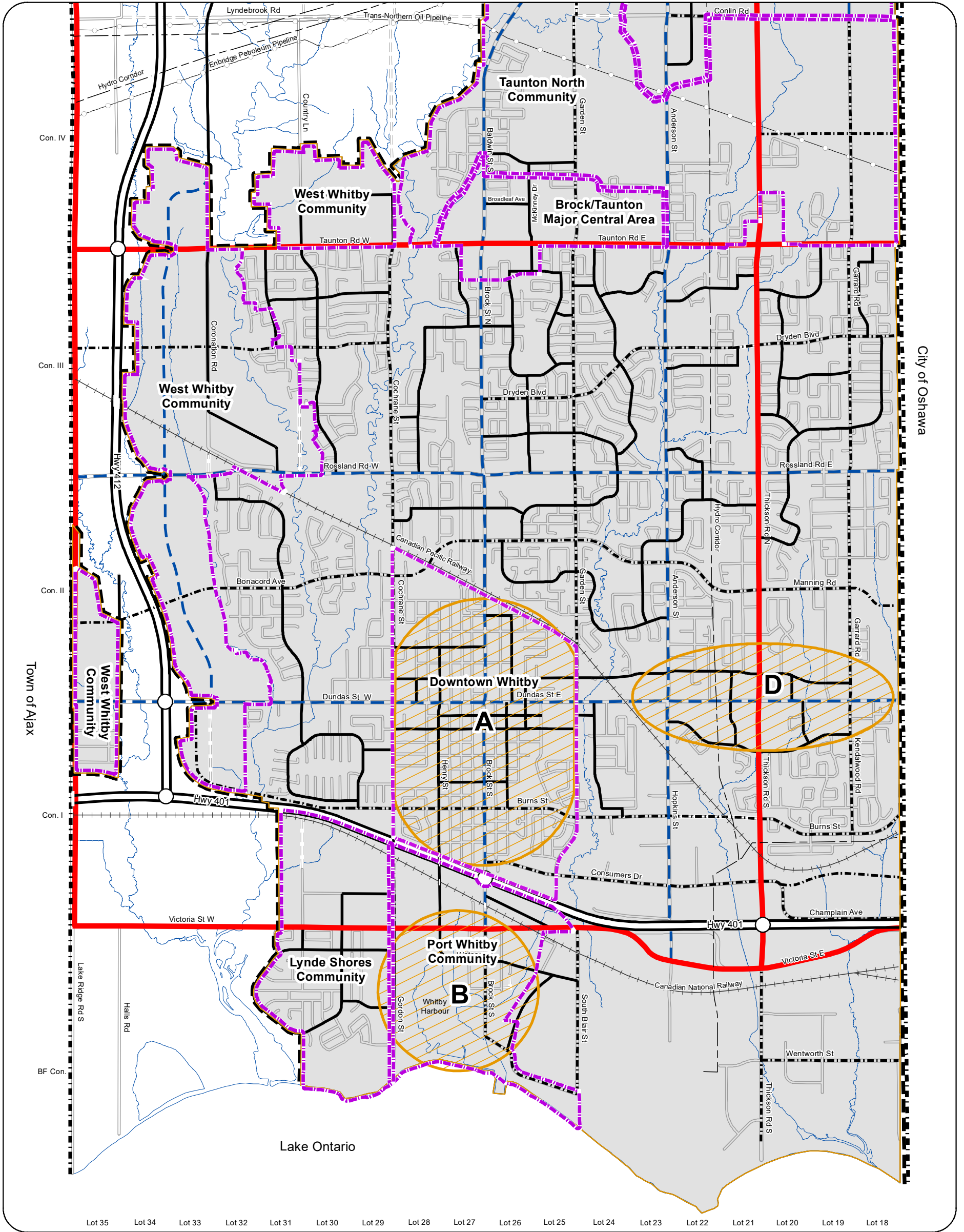
Official Plan - Town of Whitby
Secondary Plans
and Community
Improvement Areas

Schedule

E

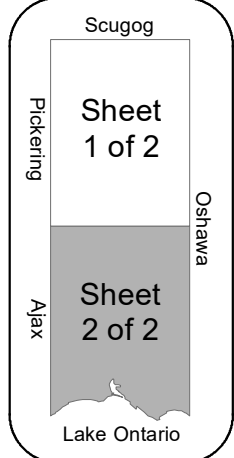


This schedule forms part of the Official Plan of the Town of Whitby and must be read in conjunction with the written text. For all intents and purposes, the elements within this schedule are to be considered conceptual.



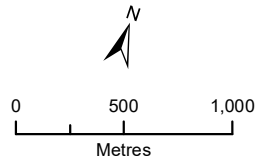
- Legend**
- Community Improvement Areas A to D
 - Community Improvement Area E
 - Lands Subject to Durham Regional Official Plan Policy 14.13.7
 - Deferred by the Region of Durham
 - Secondary Plan Boundary
 - 2031 Urban Area Boundary
 - Municipal Boundary

Note: Some legend items may not appear on the displayed figure extent.



Official Plan - Town of Whitby
Secondary Plans and Community Improvement Areas

Schedule **E**



This schedule forms part of the Official Plan of the Town of Whitby and must be read in conjunction with the written text. For all intents and purposes, the elements within this schedule are to be considered conceptual.



Legend

- Boundary of Port Whitby Community
- Low Density Residential
- Mid Rise Residential 1
- Mid Rise Residential 2
- Mid Rise Residential 3
- High Rise Mixed Use
- Community / Institutional
- Commercial
- Utilities
- Prestige Industrial

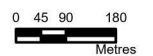
- Major Open Space
- Natural Hazard Area
- Environmental Protection Area
- Cemetery
- Marina
- Fire Station
- Major Transit System
- Proposed Roads
- Existing Road Network
- Active Transportation Network / Connections
- Waterfront Trail (Improved)
- Ground Floor Animation
- Whitby GO Protected Major Transit Station Area Boundary

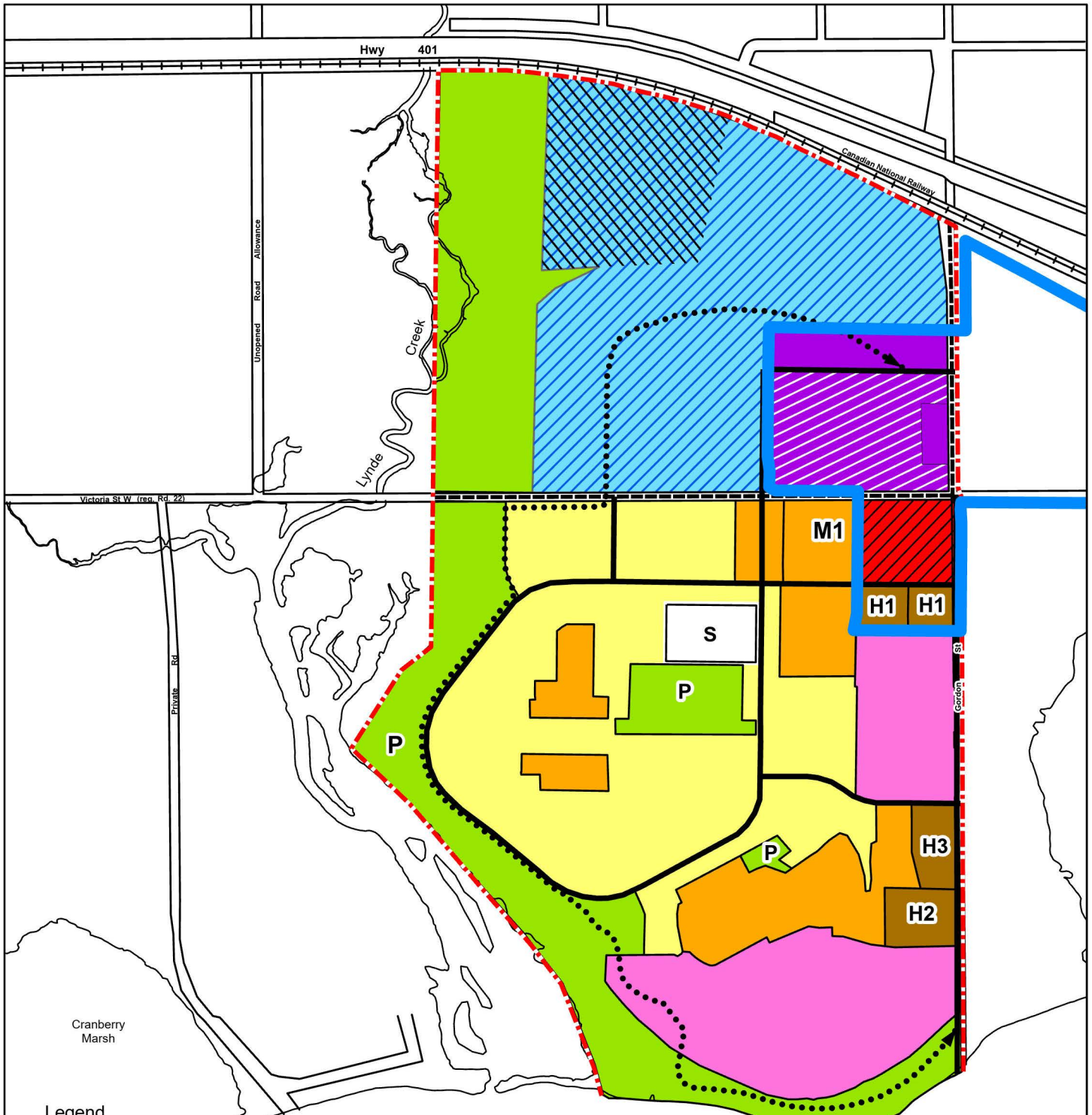
**PORT WHITBY COMMUNITY
SECONDARY PLAN**























Official Plan
Town of Whitby

Schedule



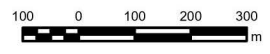
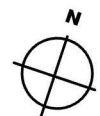


Legend

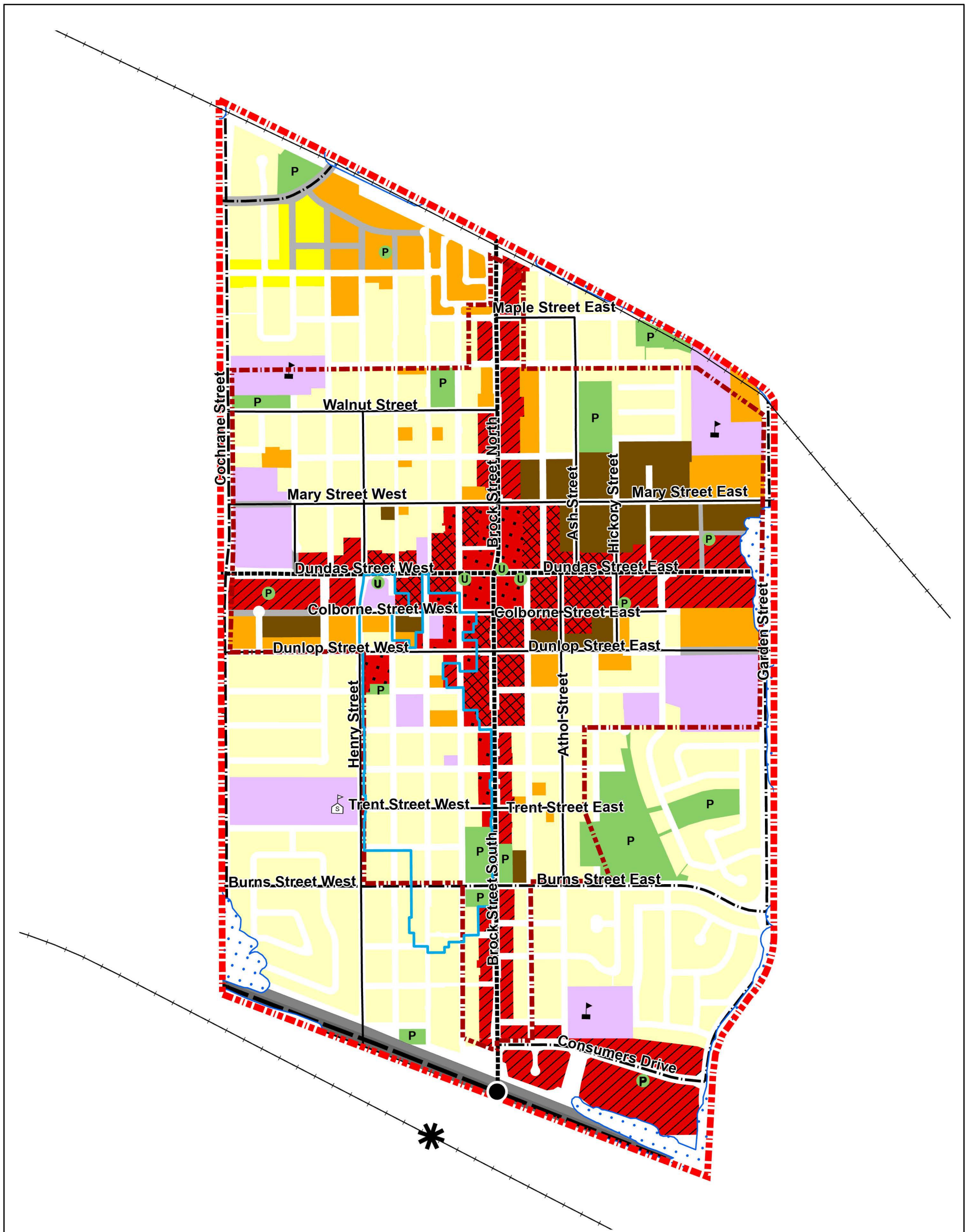
- | | | | |
|---|--------------------------------------|---|---|
|  | Low Density Residential |  | Community Commercial |
|  | Medium Density Residential |  | Business Park |
|  | Medium Density Residential 1 |  | Hazard |
|  | High Density Residential 1 |  | Arterial Road |
|  | High Density Residential 2 |  | Collector Road |
|  | High Density Residential 3 |  | Lynde Shore Boundary |
|  | Institutional |  | Pedestrian Walkways |
|  | Major Open Space/Park |  | Whitby GO Protected Major Transit Area Boundary |
|  | Mixed Use |  | Park |
|  | Mixed Use (Refer to Policy 11.2.7.6) |  | Elementary School |

Lake Ontario

**Lynde Shores
Secondary Plan
Official Plan** Schedule **G**
Town of Whitby



This Schedule forms part of the Official Plan of the Town of Whitby and must be read in conjunction with the written text



Legend

- | | | | | | |
|--|--|--|----------------------------------|--|-----------------------|
| | Secondary Plan Area Boundary | | Low Density Mature Neighbourhood | | Proposed Park |
| | Major Central Area Boundary | | Low Density Residential | | Urban Square |
| | Werden's Plan Neighbourhood Heritage Conservation District | | Medium Density Residential | | Elementary Schools |
| | Natural Hazards | | High Density Residential | | Secondary Schools |
| | | | Downtown Mixed Use Area | | Type B Arterial |
| | | | Corridor Mixed Use Area | | Type C Arterial |
| | | | Heritage Mixed Use Area | | Collector Road |
| | | | Institutional | | Proposed Connection |
| | | | Existing Park & Open Space | | Railway |
| | | | | | Full Interchange |
| | | | | | Major Transit Station |

**Downtown Whitby Community
Secondary Plan**

**Land Use
Official Plan**

Schedule **H**





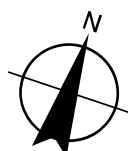
Downtown Whitby Community Secondary Plan Building Height

Legend

Secondary Plan Area Boundary


Maximum Building Height

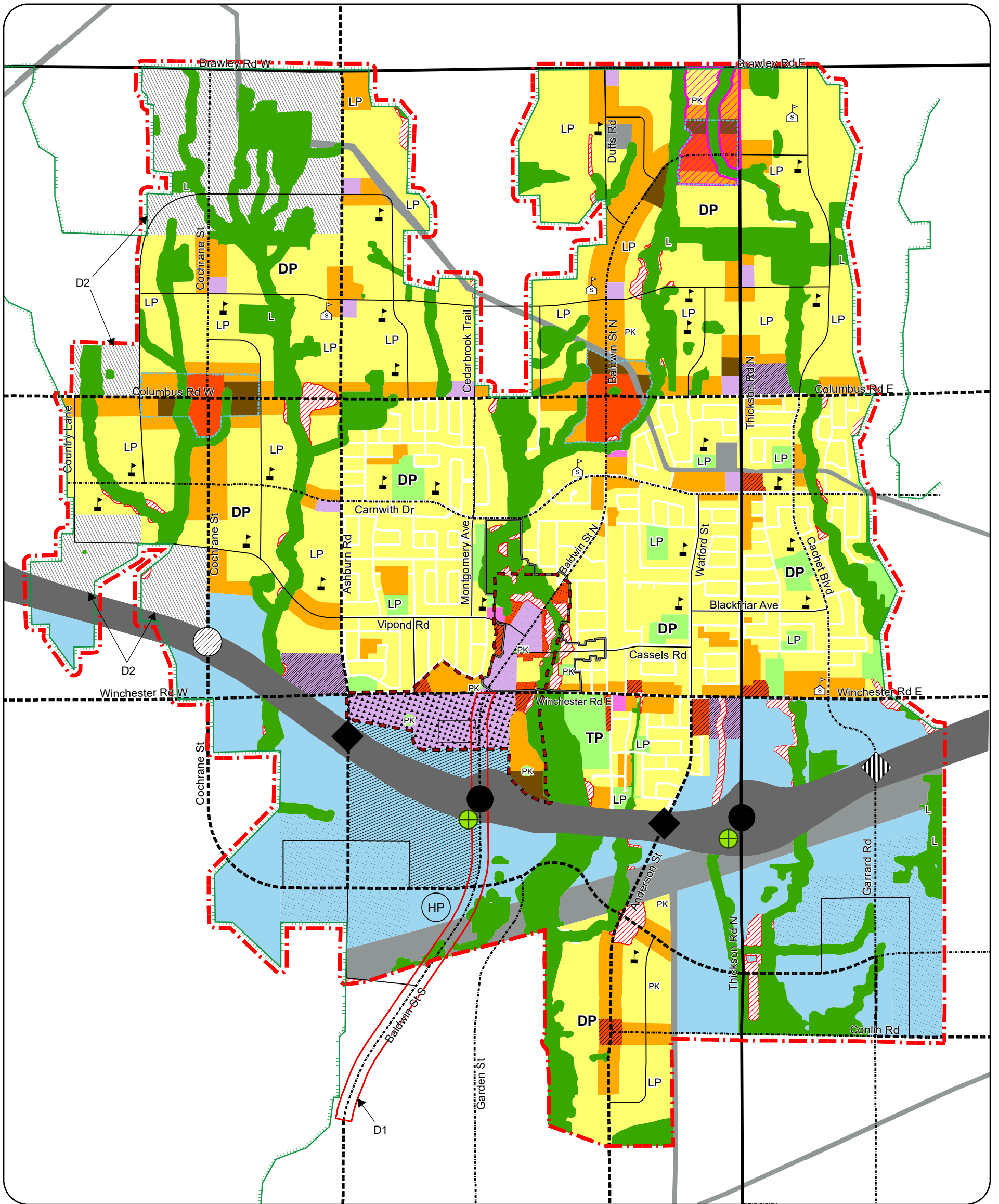
2 Storeys	5 Storeys
3 Storeys	6 Storeys
4 Storeys	8 Storeys



Official Plan
Town of Whitby

Schedule






LEGEND

- | | | | |
|--------------------------------------|---|--|--|
| Low Density Residential | General Industrial | Natural Heritage System | Controlled Access Highway (Freeway) |
| Medium Density Residential | Lands subject to Durham Regional Official Plan Policy 14.13.7 | L Linkage in NHS | Type A Arterial |
| High Density Residential | Major Open Space | D Deferred by the Region of Durham | Type B Arterial |
| Local Commercial | DP District Park | Natural Hazards | Type C Arterial |
| Special Purpose Commercial | LP Local Park | Utility | Collector Road |
| Heritage Commercial | PK Parkette | HP Health Precinct Special Policy Area | Greenbelt Plan Boundary |
| Major Commercial | TP Town Park | Community Central Area | Full Interchange |
| Mixed-Use 1 - Community Central Area | Institutional | Major Central Area | Potential Interchange (Subject to Further Study) |
| Mixed-Use 2 - HCD | Secondary Schools | Heritage Conservation District Boundary | Grade Separation |
| Mixed-Use 3 | Elementary Schools | Secondary Plan Boundary | Potential Grade Separation |
| Prestige Industrial | | Special Policy Area - Refer to Section 11.5.31.6 | Future Transitway Station |
| Business Park | | | |

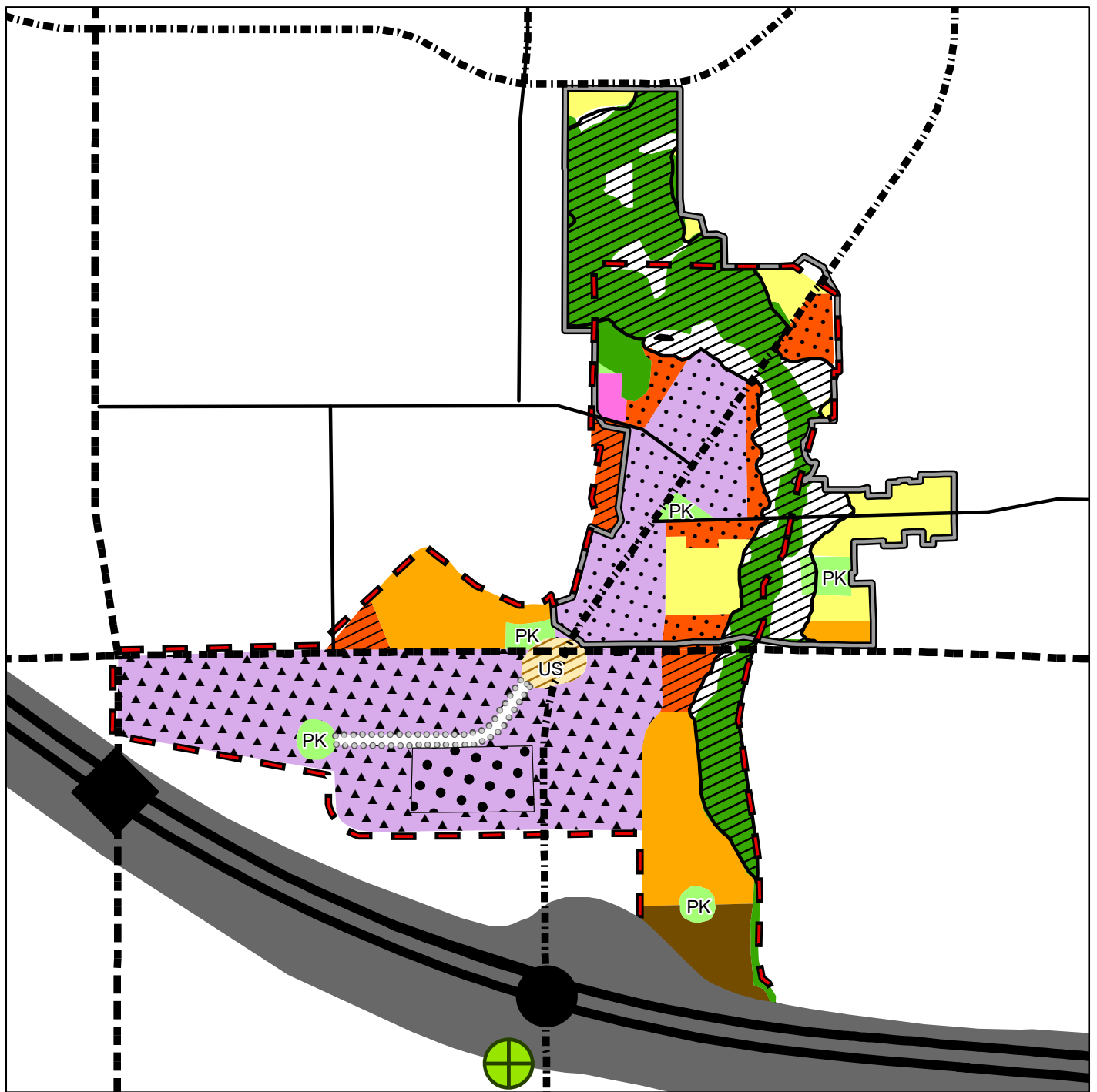
**Brooklin
Community
Secondary Plan**

Official Plan Schedule **J**
Town of Whitby

Consolidation Date:
April 2026



This schedule forms part of the Official Plan of the Town of Whitby and must be read in conjunction with the written text.



Legend

- | | | |
|----------------------------|--|-------------------------------------|
| Low Density Residential | Natural Hazards | Controlled Access Highway (Freeway) |
| Medium Density Residential | Parkette | Full Interchange |
| High Density Residential | Urban Square | Grade Separation |
| Heritage Commercial | Institutional | Future Transitway Station |
| Major Commercial | Major Central Area | |
| Major Commercial -1 | Heritage Conservation District Boundary | |
| Mixed-Use 2 - HCD | Pedestrian Promenade with Ground Floor Animation | |
| Mixed-Use 3 | Type A Arterial | |
| Major Open Space | Type B Arterial | |
| Natural Heritage System | Type C Arterial | |
| | Collector Road | |

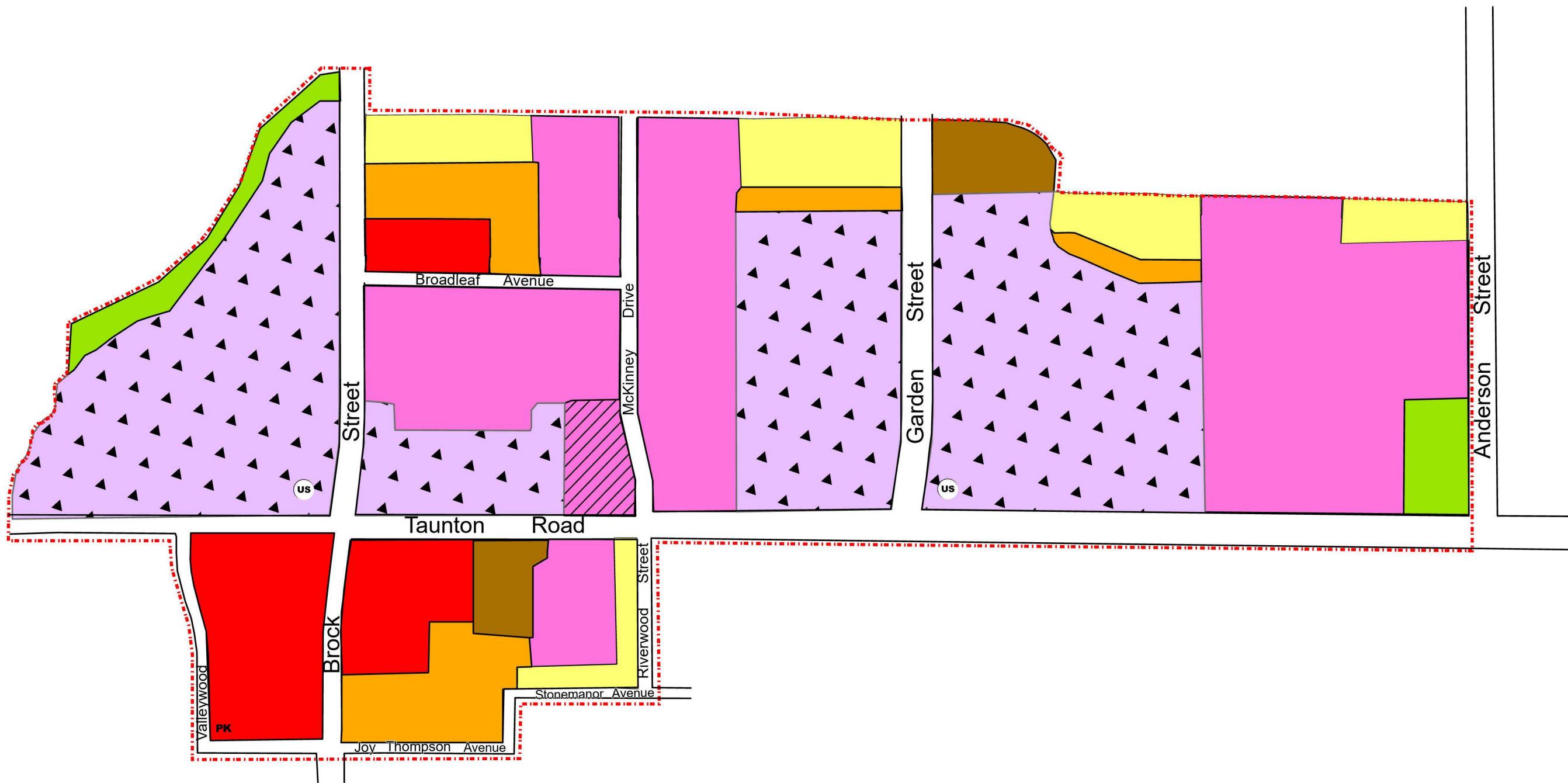
Downtown Brooklin Major Central Area Brooklin Community Secondary Plan

Schedule
Official Plan
Town of Whitby **J1**



0 125 250 500
Metres

This schedule forms part of the Official Plan of the Town of Whitby and must be read in conjunction with the written text.



Legend:

- L** Low Density Residential
- M** Medium Density Residential
- H** High Density Residential
- PK** Parkette

- Major Commercial
- Corporate Office / Institutional
- Institutional

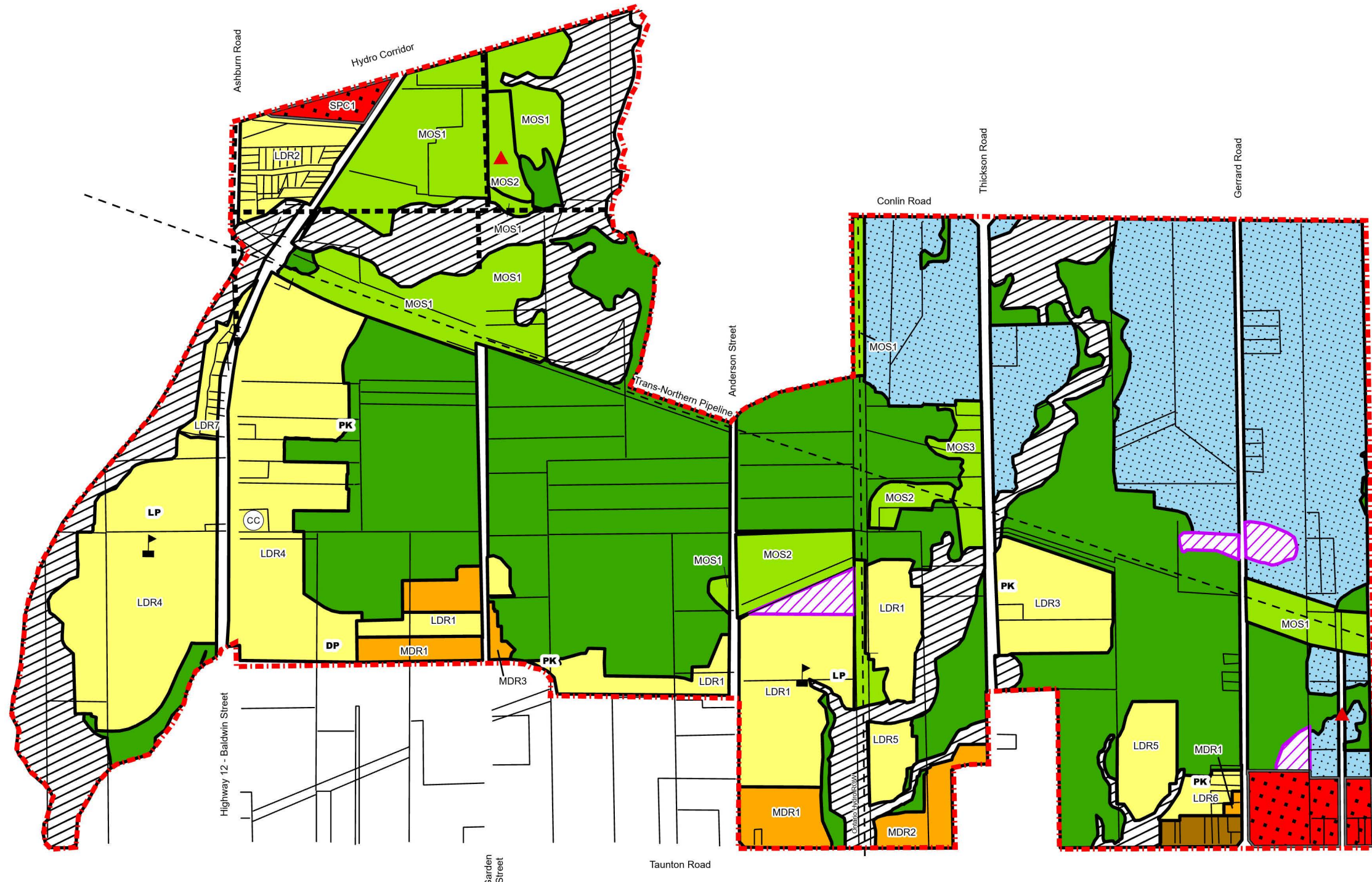
- Major Open Space
- Secondary Plan Boundary

- PK** Parkette
- US Urban Square

This Schedule forms part of the Official Plan of the Town of Whitby and must be read in conjunction with the written text

Brock/Taunton **Official Plan**
Town of Whitby
Major Central Area
Secondary Plan Schedule **K**





City of Oshawa

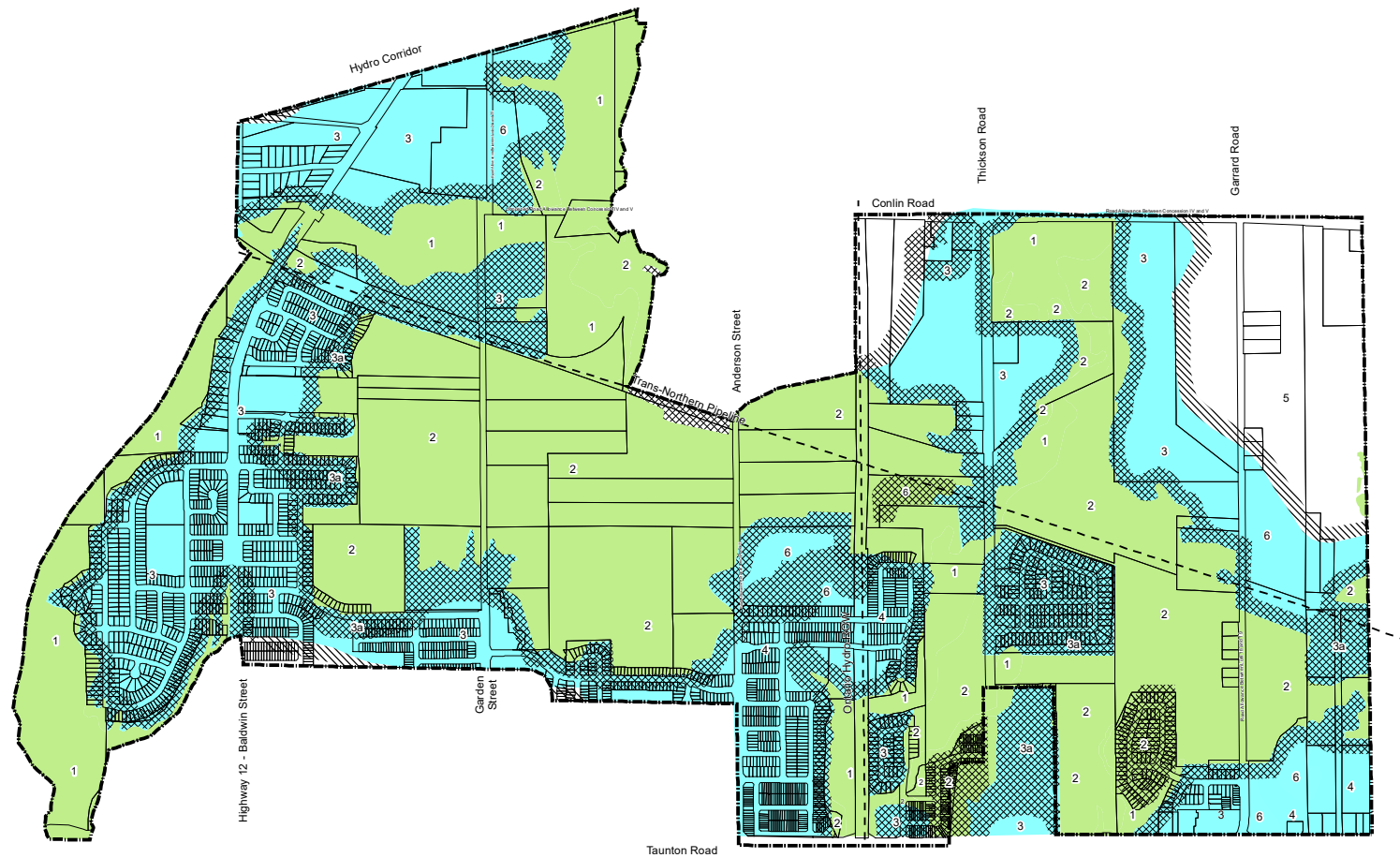
Legend Low Density Residential (LDR) (refer to text) Medium Density Residential (MDR) (refer to text) High Density Residential		General Industrial Special Purpose Commercial (SPC) (refer to text) Major Open Space (MOS) (refer to text)		Natural Hazard (NH) Natural Heritage System (NHS) Special Policy Area (SPA)		Former Waste Disposal Site D12 (Deferred by Region of Durham) Public Elementary School Separate Elementary School		District Park Local Park Parkette Convenience Commercial		Secondary Plan Boundary Utility Corridors Proposed Collector Road Proposed Arterial Road	
--	--	--	--	---	--	---	--	---	--	---	--

**Taunton North Community
Secondary Plan**

Official Plan
Town of Whitby

Schedule

200 0 200 400
 m



Legend

Environmental Sensitivity:

High	Unit 1 - Valley Corridors	Unit 6 - Fill Areas	Study Area Boundary
	Unit 2 - Core Woodland	Zone- 1 (Requires Full Environmental Impact Study (E.I.S))	
	Unit 3, 3a - Major Groundwater Resource	Zone- 2 (Requires Scoped Environmental Impact Study (E.I.S))	
	Unit 4 - Moderate Groundwater Resource		
Low	Unit 5 - Non-Forested Glacial Till		

**Taunton North Community
Secondary Plan**

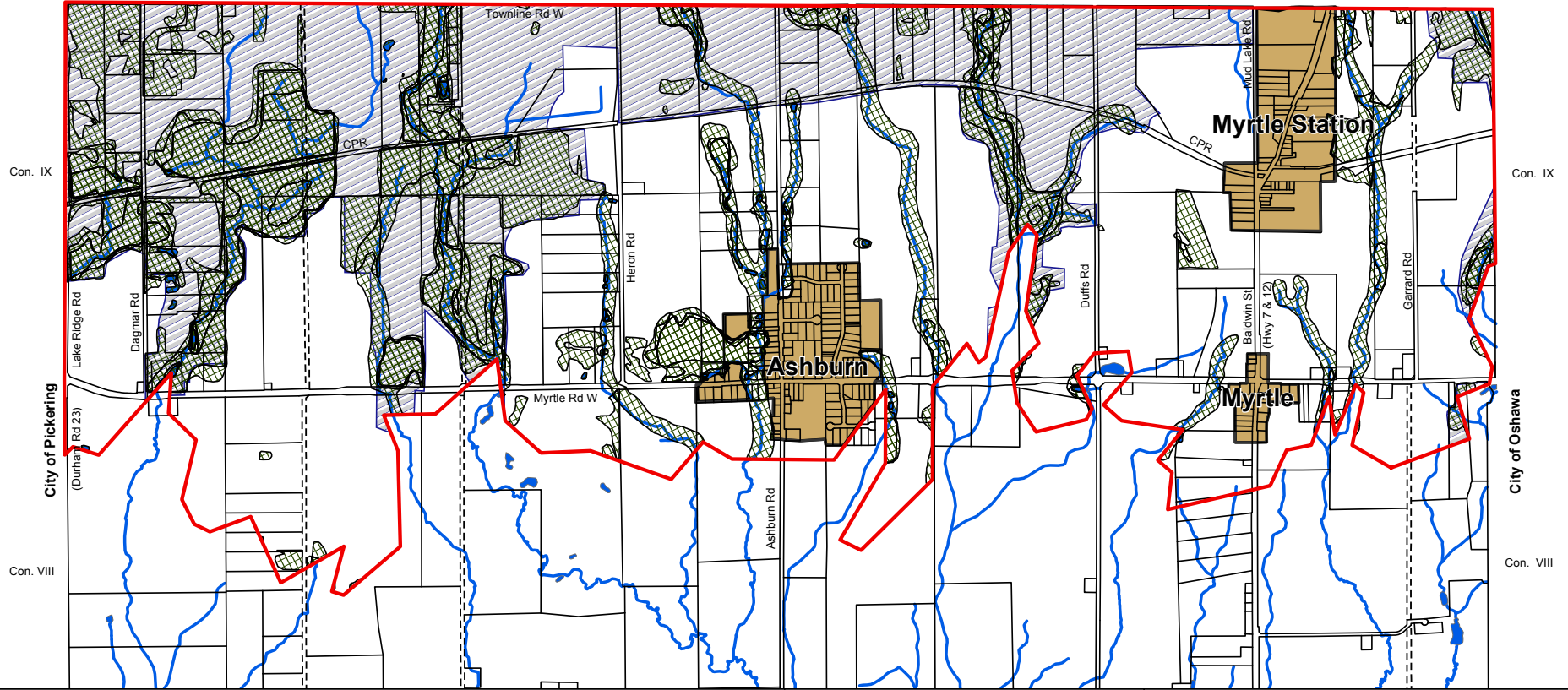
Official Plan **Schedule M**
Town of Whitby

Scale: 0 to 300 meters

Consolidation Date:
April 2026

Lot 35 Lot 34 Lot 33 Lot 32 Lot 31 Lot 30 Lot 29 Lot 28 Lot 27 Lot 26 Lot 25 Lot 24 Lot 23 Lot 22 Lot 21 Lot 20 Lot 19 Lot 18

Township of Scugog



Oak Ridges Moraine Land Use Designations

Legend

- Secondary Plan Boundary
- ORM Rural Settlement Designation
- ORM Watercourse
- ORM Environmental Protection Designation
- ORM Agriculture Designation
- Natural Linkage Area Designation
- Hamlet Boundary

Minister Approval Date December 6th, 2004
UTM Zone 17 NAD83

Information is current as of the date shown on this map. The information on this map has been generalized and is illustrative only. Every reasonable attempt has been made to ensure the correctness of the data portrayed. Any errors or omissions identified by Town staff will be corrected in future editions. The data is provided "as is" without warranty of any kind, express or implied, including, without limitation, the implied warranties of merchantability or fitness for a particular purpose. The data is used and relied upon at the user's risk. Inquiries may be directed to the Town of Whitby's Planning Department at 905-430-4306.

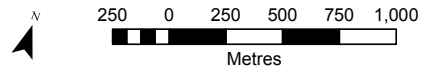
Reproduced by the Town of Whitby, March 14th 2003, under license with the Ontario Minister of Municipal Affairs and Housing (c) 2002. Revised July 8, 2003.

**Oak Ridges Moraine
Secondary Plan**

Official Plan
Town of Whitby

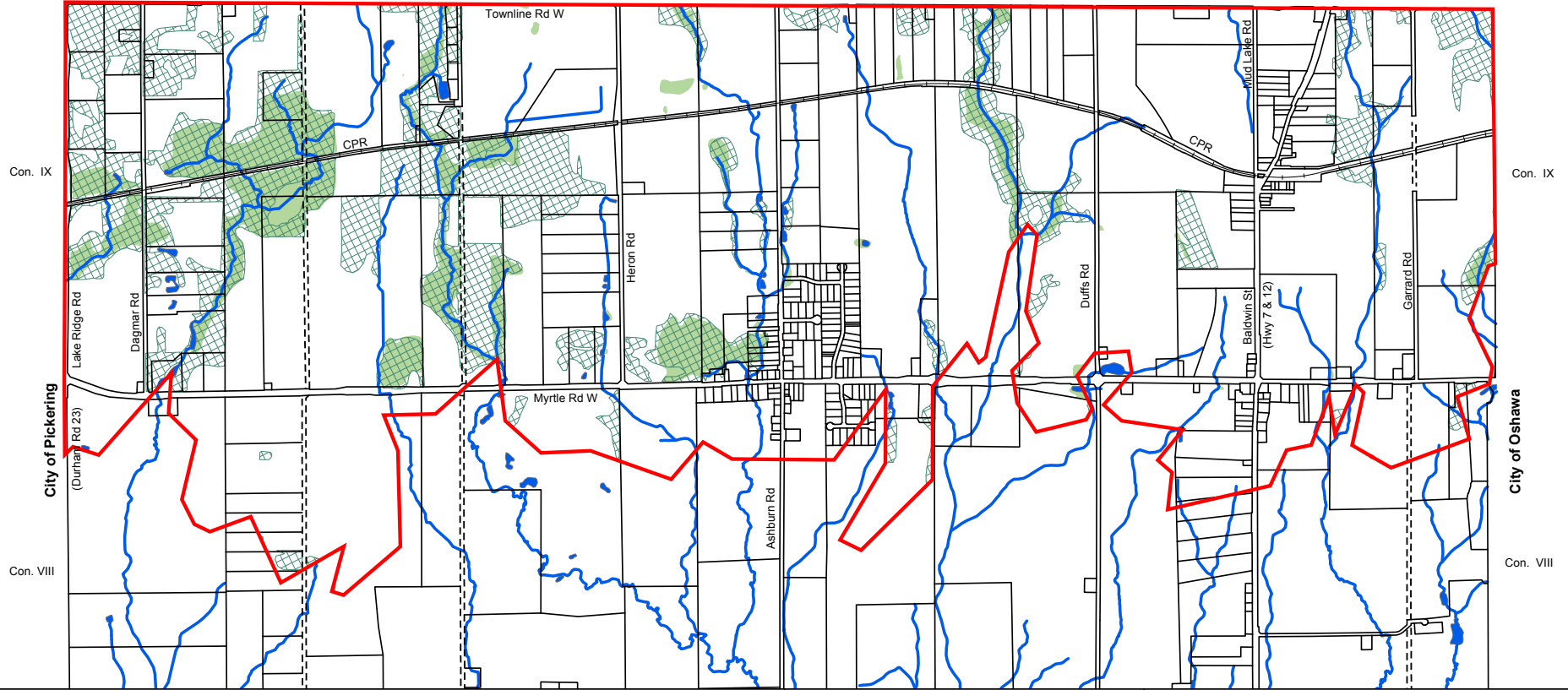
Consolidation Date:
April 2026

Schedule



Lot 35 Lot 34 Lot 33 Lot 32 Lot 31 Lot 30 Lot 29 Lot 28 Lot 27 Lot 26 Lot 25 Lot 24 Lot 23 Lot 22 Lot 21 Lot 20 Lot 19 Lot 18

Township of Scugog



Oak Ridges Moraine Key Natural Heritage and Hydrologically Sensitive Features

Legend

-  Fish Habitat
-  Permanent / Intermittent Streams and Fish Habitat
-  Woodlands
-  Secondary Plan Boundary
-  Wetlands

Minister Approval Date December 6th, 2004
UTM Zone 17 NAD83

Information is current as of the date shown on this map. The information on this map has been generalized and is illustrative only. Every reasonable attempt has been made to ensure the correctness of the data portrayed. Any errors or omissions identified by Town staff will be corrected in future editions. The data is provided "as is" without warranty of any kind, express or implied, including, without limitation, the implied warranties of merchantability or fitness for a particular purpose. The data is used and relied upon at the user's risk. Inquiries may be directed to the Town of Whitby's Planning Department at 905-430-4306.

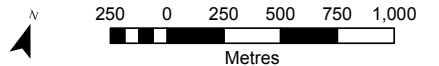
Reproduced by the Town of Whitby, March 14th 2003, under license with the Ontario Minister of Municipal Affairs and Housing (c) 2002. Revised July 8, 2003.

Oak Ridges Moraine Secondary Plan

Official Plan
Town of Whitby

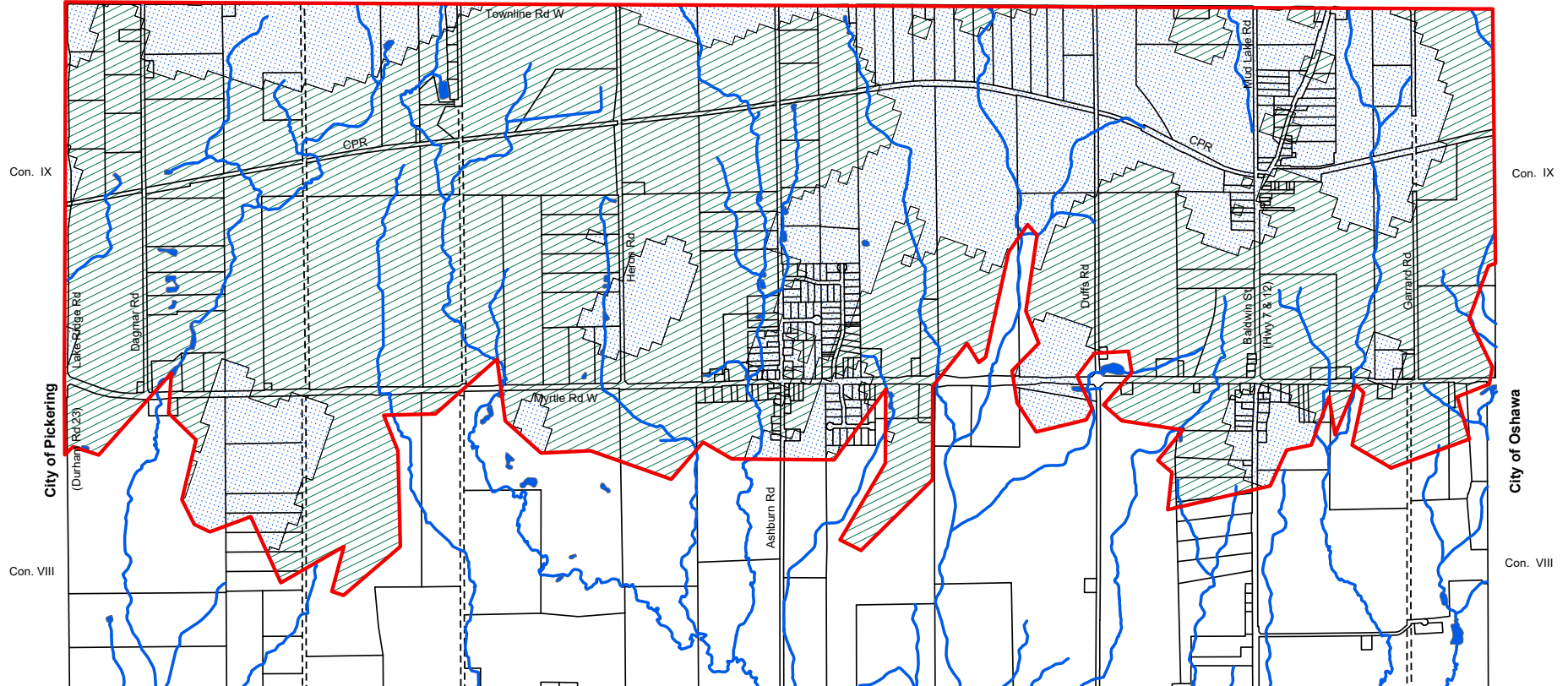
Consolidation Date:
April 2026

Schedule





Lot 35 Lot 34 Lot 33 Lot 32 Lot 31 Lot 30 Lot 29 Lot 28 Lot 27 Lot 26 Lot 25 Lot 24 Lot 23 Lot 22 Lot 21 Lot 20 Lot 19 Lot 18

Township of Scugog





Oak Ridges Moraine Aquifer Vulnerability

Legend

-  Secondary Plan Boundary
-  ORM Watercourse

Aquifer Vulnerability Rating

-  1 (Areas of high aquifer vulnerability)
-  2 (Areas of low aquifer vulnerability)

Minister Approval Date December 6th, 2004
UTM Zone 17 NAD83

Information is current as of the date shown on this map. The information on this map has been generalized and is illustrative only. Every reasonable attempt has been made to ensure the correctness of the data portrayed. Any errors or omissions identified by Town staff will be corrected in future editions. The data is provided "as is" without warranty of any kind, express or implied, including, without limitation, the implied warranties of merchantability or fitness for a particular purpose. The data is used and relied upon at the user's risk. Inquiries may be directed to the Town of Whitby's Planning Department at 905-430-4306.

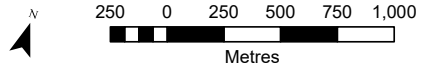
Reproduced by the Town of Whitby, March 14th 2003, under license with the Ontario Minister of Municipal Affairs and Housing (c) 2002. Revised July 8, 2003.

**Oak Ridges Moraine
Secondary Plan**

Official Plan
Town of Whitby

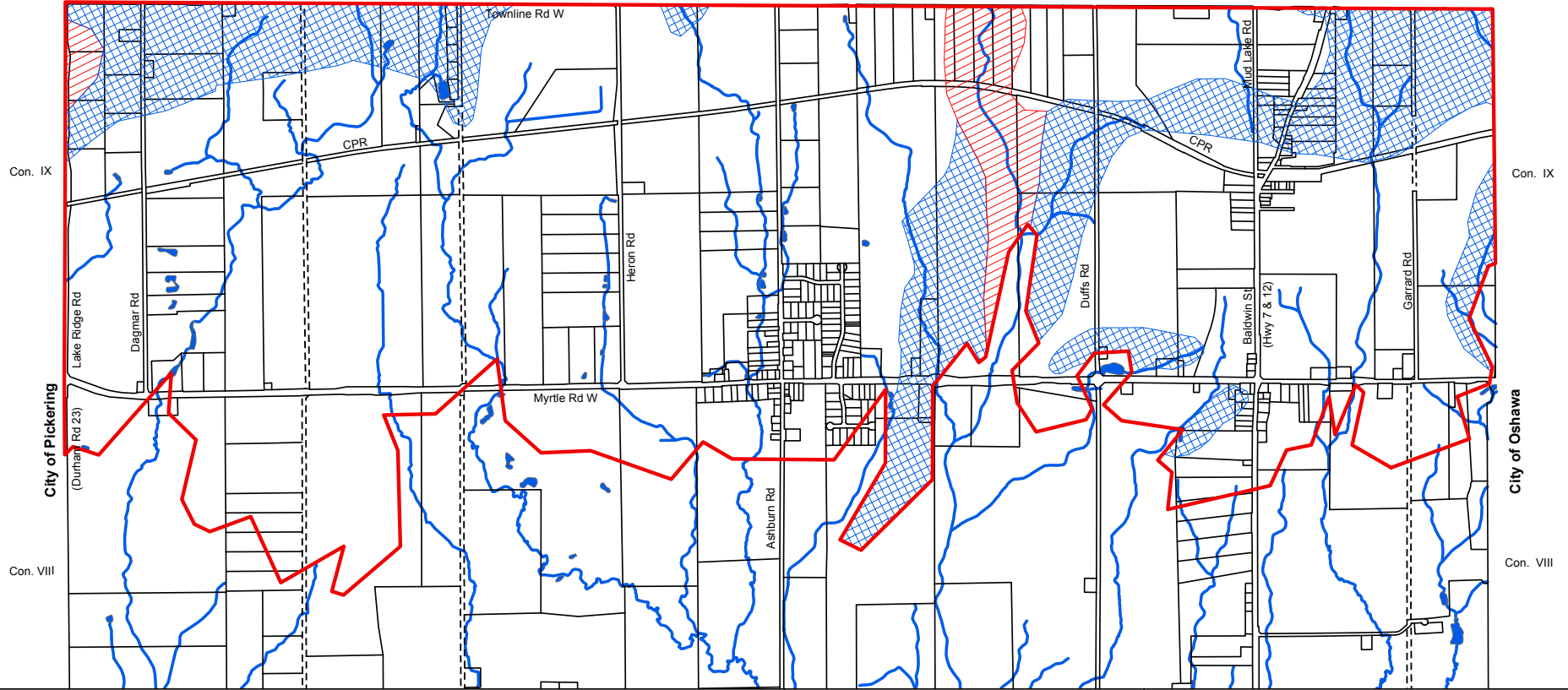
Consolidation Date:
April 2026

Schedule







Lot 35 Lot 34 Lot 33 Lot 32 Lot 31 Lot 30 Lot 29 Lot 28 Lot 27 Lot 26 Lot 25 Lot 24 Lot 23 Lot 22 Lot 21 Lot 20 Lot 19 Lot 18

Township of Scugog



Oak Ridges Moraine Landform Conservation Areas

Legend

-  Category 1
-  Category 2
-  Secondary Plan Boundary
-  ORM Watercourse

Minister Approval Date December 6th, 2004
UTM Zone 17 NAD83

Information is current as of the date shown on this map. The information on this map has been generalized and is illustrative only. Every reasonable attempt has been made to ensure the correctness of the data portrayed. Any errors or omissions identified by Town staff will be corrected in future editions. The data is provided "as is" without warranty of any kind, express or implied, including, without limitation, the implied warranties of merchantability or fitness for a particular purpose. The data is used and relied upon at the user's risk. Inquiries may be directed to the Town of Whitby's Planning Department at 905-430-4306.

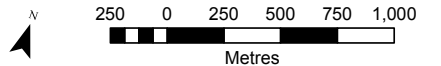
Reproduced by the Town of Whitby, March 14th 2003, under license with the Ontario Minister of Municipal Affairs and Housing (c) 2002. Revised July 8, 2003.

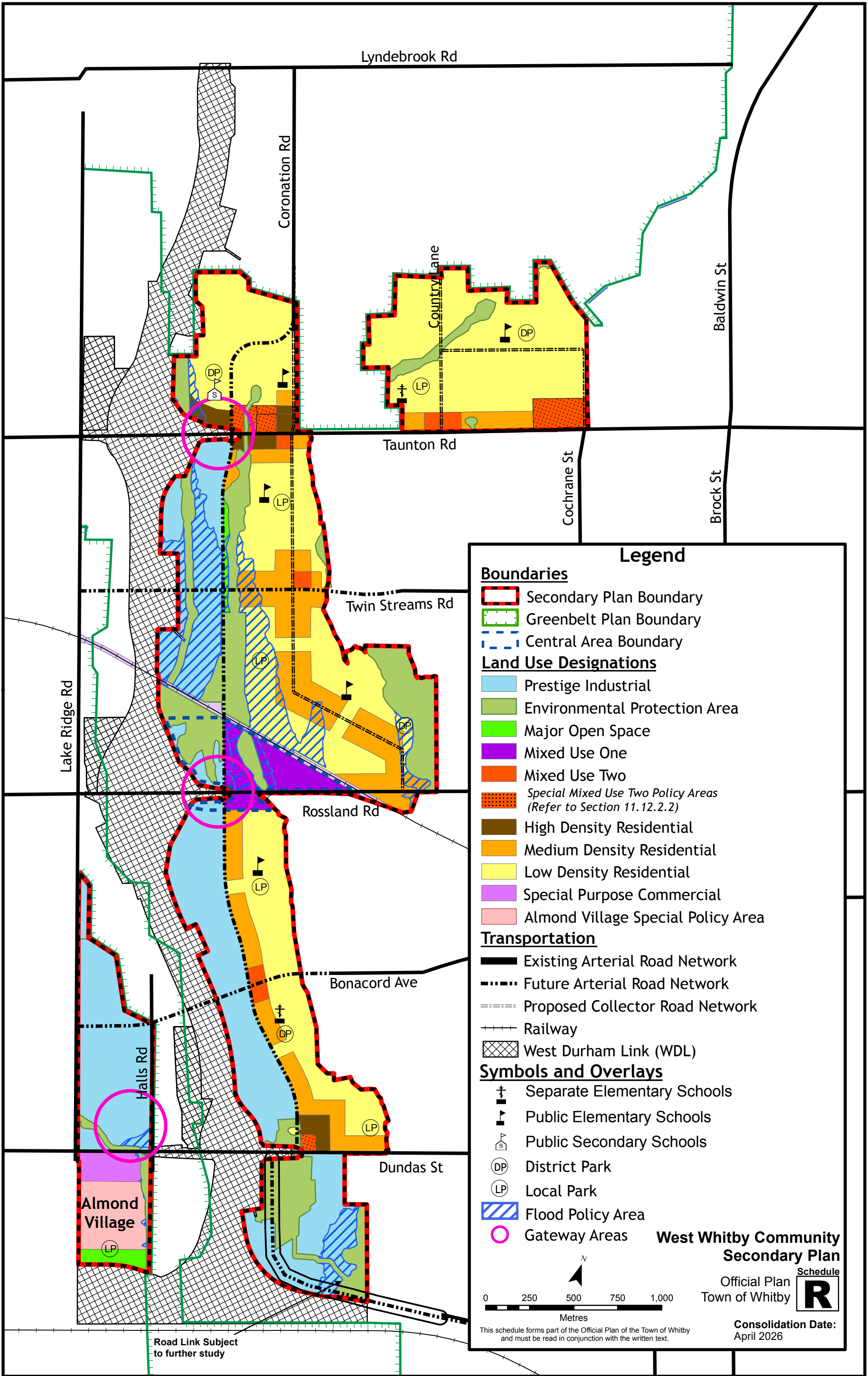
**Oak Ridges Moraine
Secondary Plan**

Official Plan
Town of Whitby

Consolidation Date:
April 2026

Schedule





Lyndebrook Rd

Coronation Rd

Country Lane

Baldwin St

Taunton Rd

Cochrane St

Brock St

Twin Streams Rd

Lake Ridge Rd

Rosland Rd

Bonacord Ave

Halls Rd

Dundas St

Almond Village

Road Link Subject to further study

Legend

Boundaries

- Secondary Plan Boundary
- Greenbelt Plan Boundary
- Central Area Boundary

Land Use Designations

- Prestige Industrial
- Environmental Protection Area
- Major Open Space
- Mixed Use One
- Mixed Use Two
- Special Mixed Use Two Policy Areas (Refer to Section 11.12.2.2)
- High Density Residential
- Medium Density Residential
- Low Density Residential
- Special Purpose Commercial
- Almond Village Special Policy Area

Transportation

- Existing Arterial Road Network
- Future Arterial Road Network
- Proposed Collector Road Network
- Railway
- West Durham Link (WDL)

Symbols and Overlays

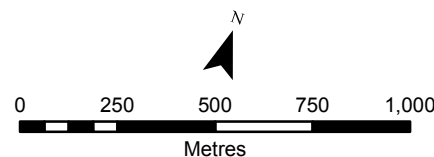
- Separate Elementary Schools
- Public Elementary Schools
- Public Secondary Schools
- District Park
- Local Park
- Flood Policy Area
- Gateway Areas

West Whitby Community Secondary Plan

Official Plan
Town of Whitby

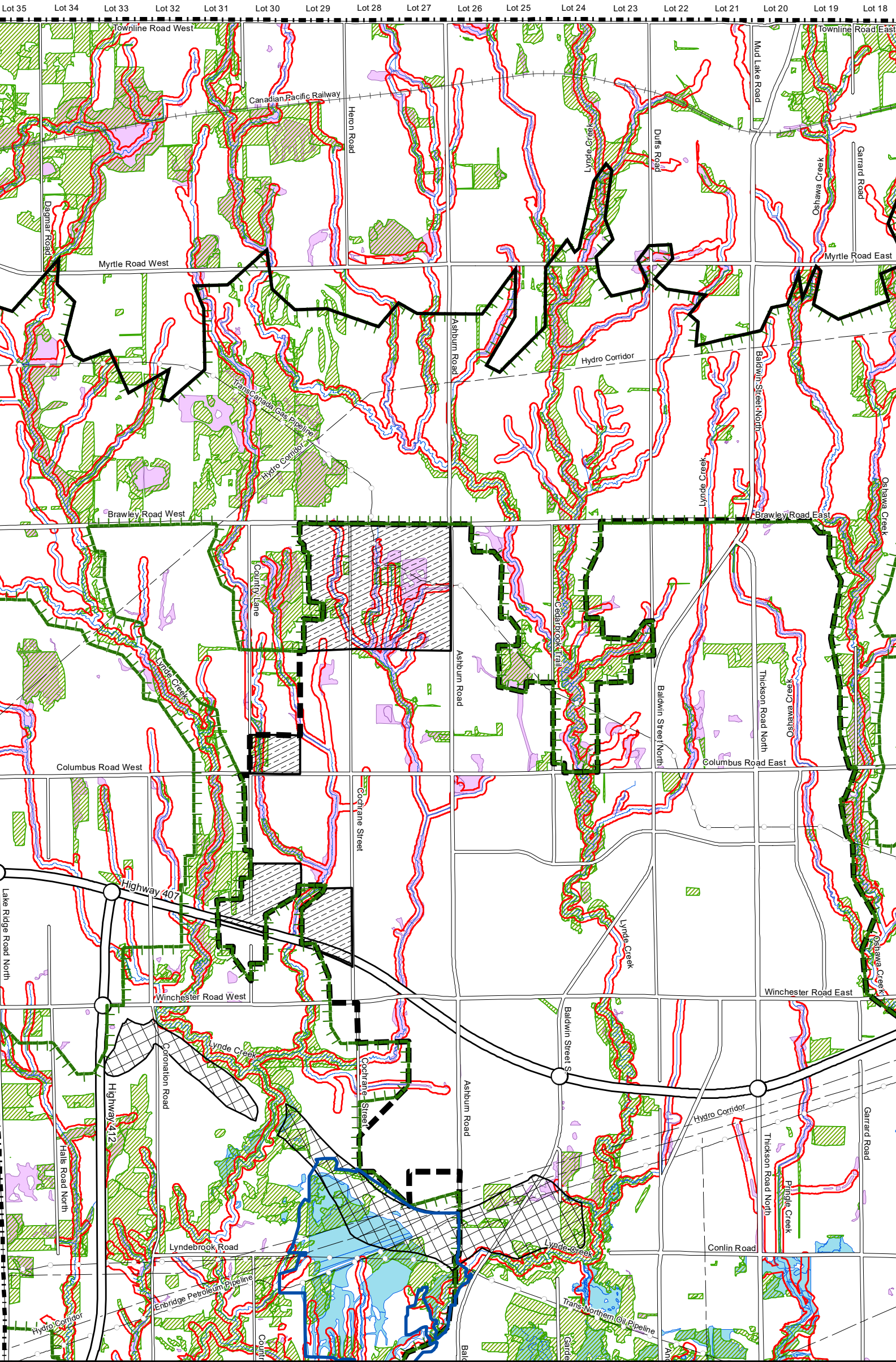
Schedule
R

Consolidation Date:
April 2026



This schedule forms part of the Official Plan of the Town of Whitby and must be read in conjunction with the written text.

Township of Scugog



City of Oshawa

City of Pickering

- Legend**
- 2031 Urban Area Boundary
 - Greenbelt Protected Countryside Boundary
 - Municipal Boundary
 - Southern Boundary of Oak Ridges Moraine
 - Watercourse
 - Riparian Corridors
 - Areas of Natural and Scientific Interest (ANSI) (LIO, 2016)
 - High Potential Aggregate Resource Area (MNR, 2015)
 - Sand and Gravel Resources - Secondary Significance
 - Lands Subject to Durham Regional Official Plan Policy 14.13.7
 - Provincially Significant Wetland (LIO, 2024)
 - Wetland (Evaluated as Other / Not Evaluated) (LIO, 2024)
 - Woodlands
- Note: Some legend items may not appear on the displayed figure extent.

Scugog

Pickering

Oshawa

Ajax

Lake Ontario

Sheet 1 of 2

Sheet 2 of 2

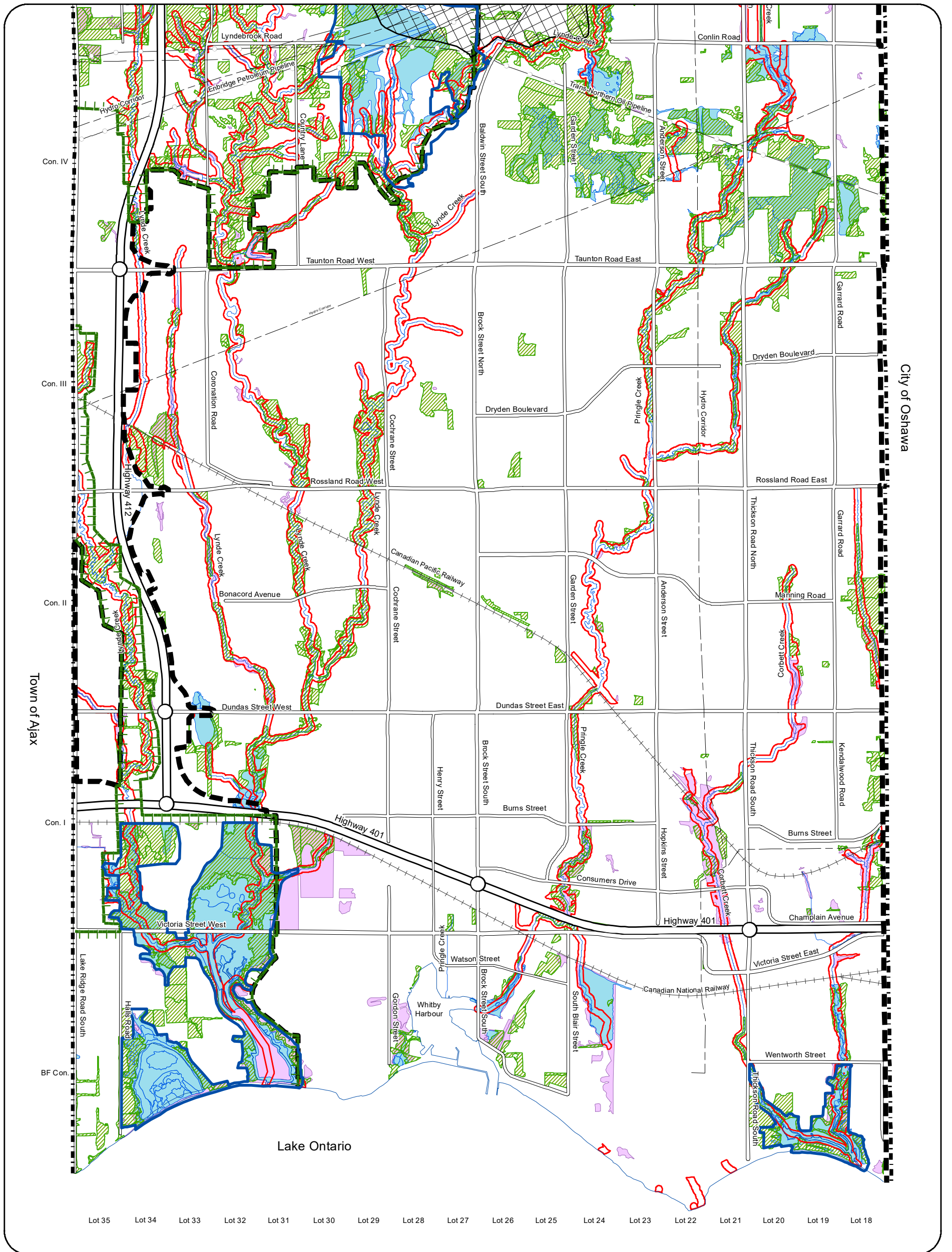
Official Plan - Town of Whitby Appendix

Technical Mapping of Environmental Elements

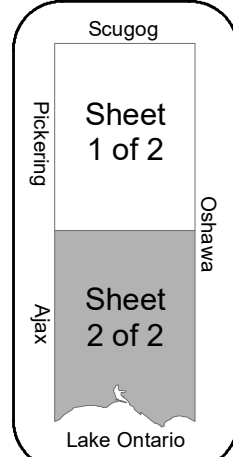
1

0 500 1,000 Metres

This appendix does not form part of the Statutory Official Plan. The information contained herein may be updated without amendment when new information is available.



- Legend**
- 2031 Urban Area Boundary
 - Greenbelt Protected Countryside Boundary
 - Municipal Boundary
 - Southern Boundary of Oak Ridges Moraine
 - Watercourse
 - Riparian Corridors
 - Areas of Natural and Scientific Interest (ANSI) (LIO, 2016)
 - High Potential Aggregate Resource Area (MNR, 2015)
 - Sand and Gravel Resources - Secondary Significance
 - Lands Subject to Durham Regional Official Plan Policy 14.13.7
 - Provincially Significant Wetland (LIO, 2024)
 - Wetland (Evaluated as Other / Not Evaluated) (LIO, 2024)
 - Woodlands
- Note:** Some legend items may not appear on the displayed figure extent.



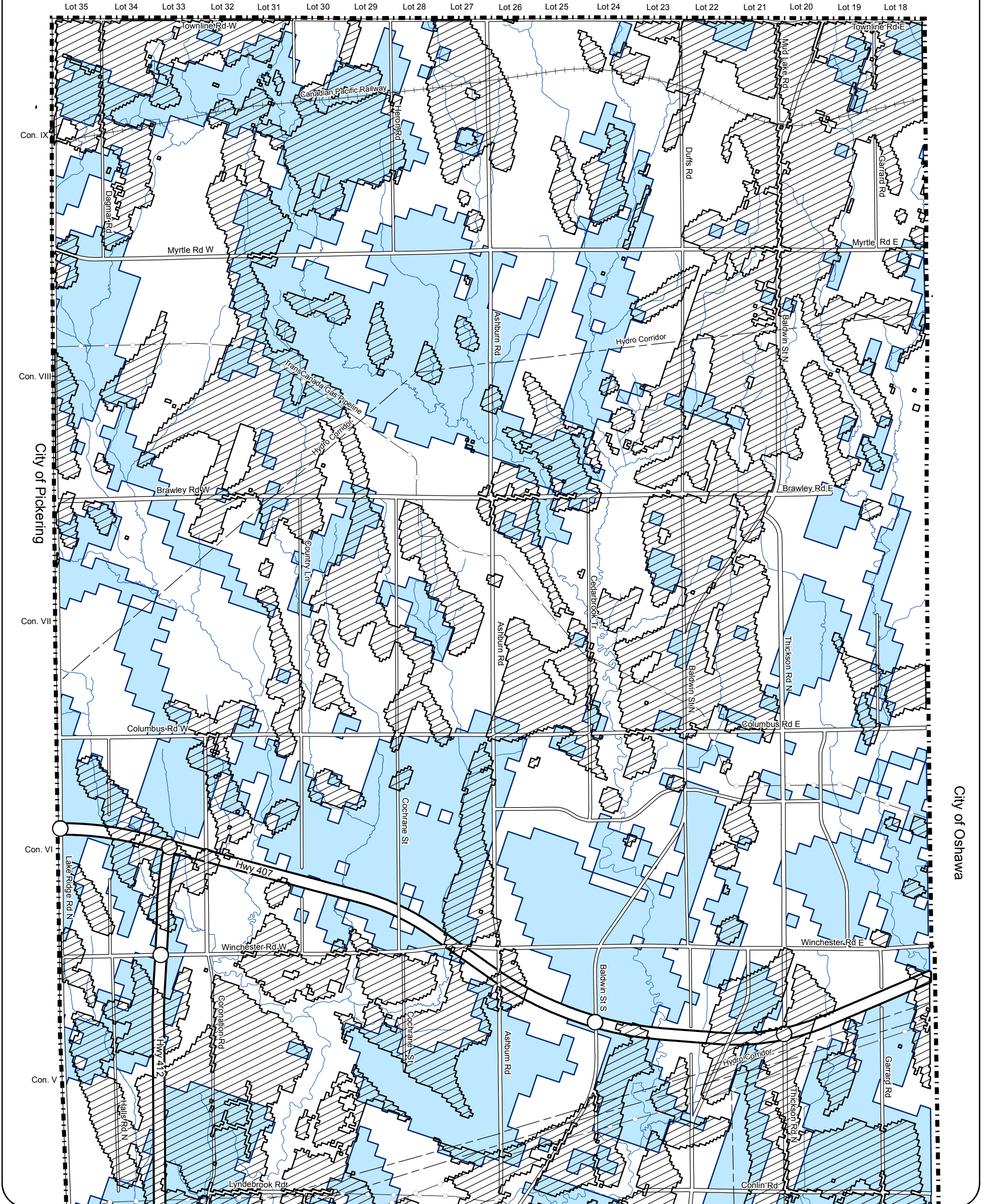
Official Plan - Town of Whitby Appendix

Technical Mapping of Environmental Elements

1

This appendix does not form part of the Statutory Official Plan. The information contained herein may be updated without amendment when new information is available.

Township of Scugog



Legend

- Municipal Boundary
- Highly Vulnerable Aquifers (CLOCA, 2016)
- Significant Groundwater Recharge Areas (CLOCA, 2016)

Note: Some legend items may not appear on the displayed figure extent.

Scugog

Pickering

Ajax

Oshawa

Lake Ontario

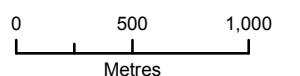
Sheet 1 of 2

Sheet 2 of 2

Official Plan - Town of Whitby Appendix

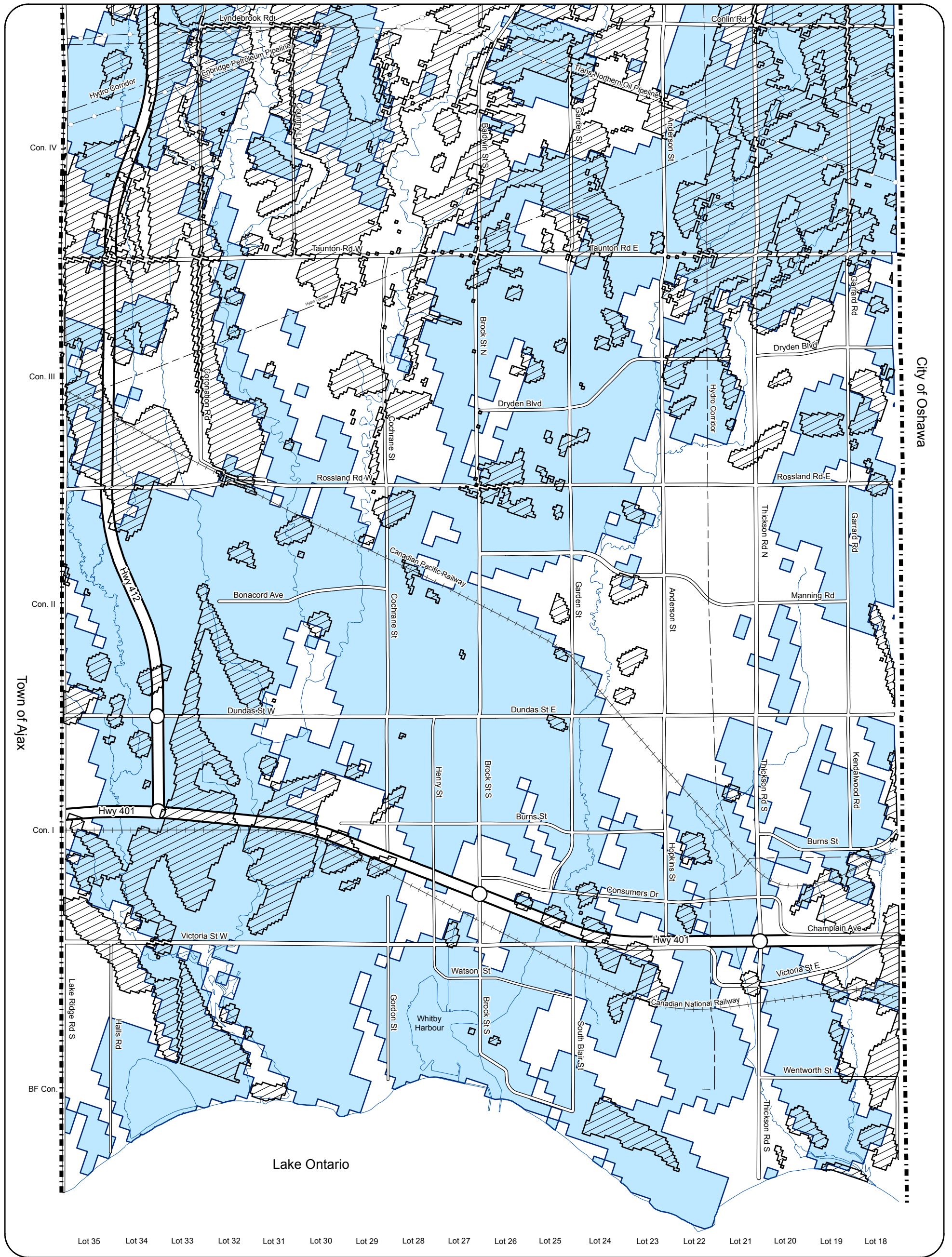
Water Resources

2



Consolidation Date:
April 2026

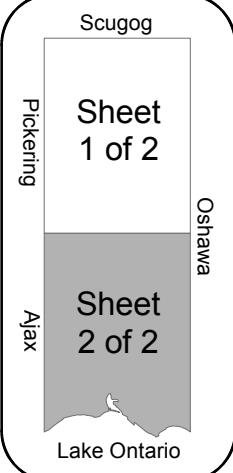
This appendix does not form part of the Statutory Official Plan. The information contained herein may be updated without amendment when new information is available.



Legend

- ■ Municipal Boundary
- Highly Vulnerable Aquifers (CLOCA, 2016)
- ▨ Significant Groundwater Recharge Areas (CLOCA, 2016)

Note: Some legend items may not appear on the displayed figure extent.

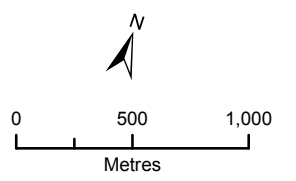


Official Plan - Town of Whitby Appendix

Water Resources

2

Consolidation Date:
February 2024



This appendix does not form part of the Statutory Official Plan. The information contained herein may be updated without amendment when new information is available.