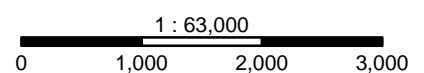


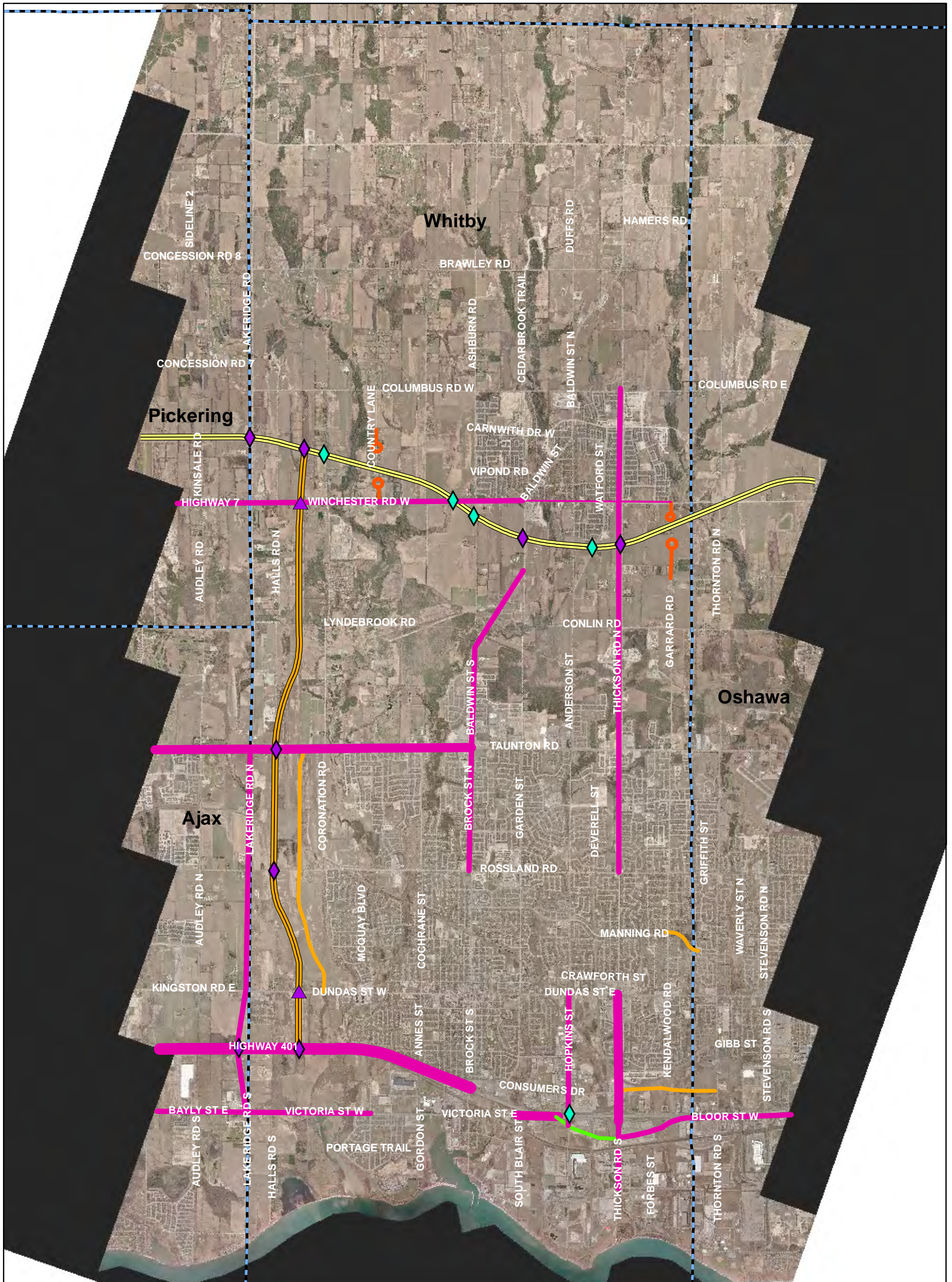
**Town of Whitby Transportation Master Plan
Exhibit 4.1 - Existing Arterial Road/Highway Network**

Legend

- Arterial Type A, 2 Lanes
- Arterial Type A, 4 Lanes
- Arterial Type B, 2 Lanes
- Arterial Type B, 4 Lanes
- Arterial Type C, 2 Lanes
- Arterial Type C, 4 Lanes
- Highway 401, 6 Lanes
- Municipality



Created By: SFG
 Checked By: KK
 Date Created: January 27, 2009
 Date Modified: June 15, 2010
 File Path: I:\GIS\081261 - West Whitby
 TMP\Mapping\Edits_042110\
 Exhibit 4.1 - Existing Arterial
 Road/Highway Network.mxd

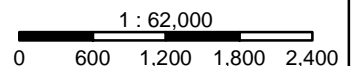


**Town of Whitby Transportation Master Plan
Exhibit 4.2 - Planned Provincial and Regional Roadway Improvements**

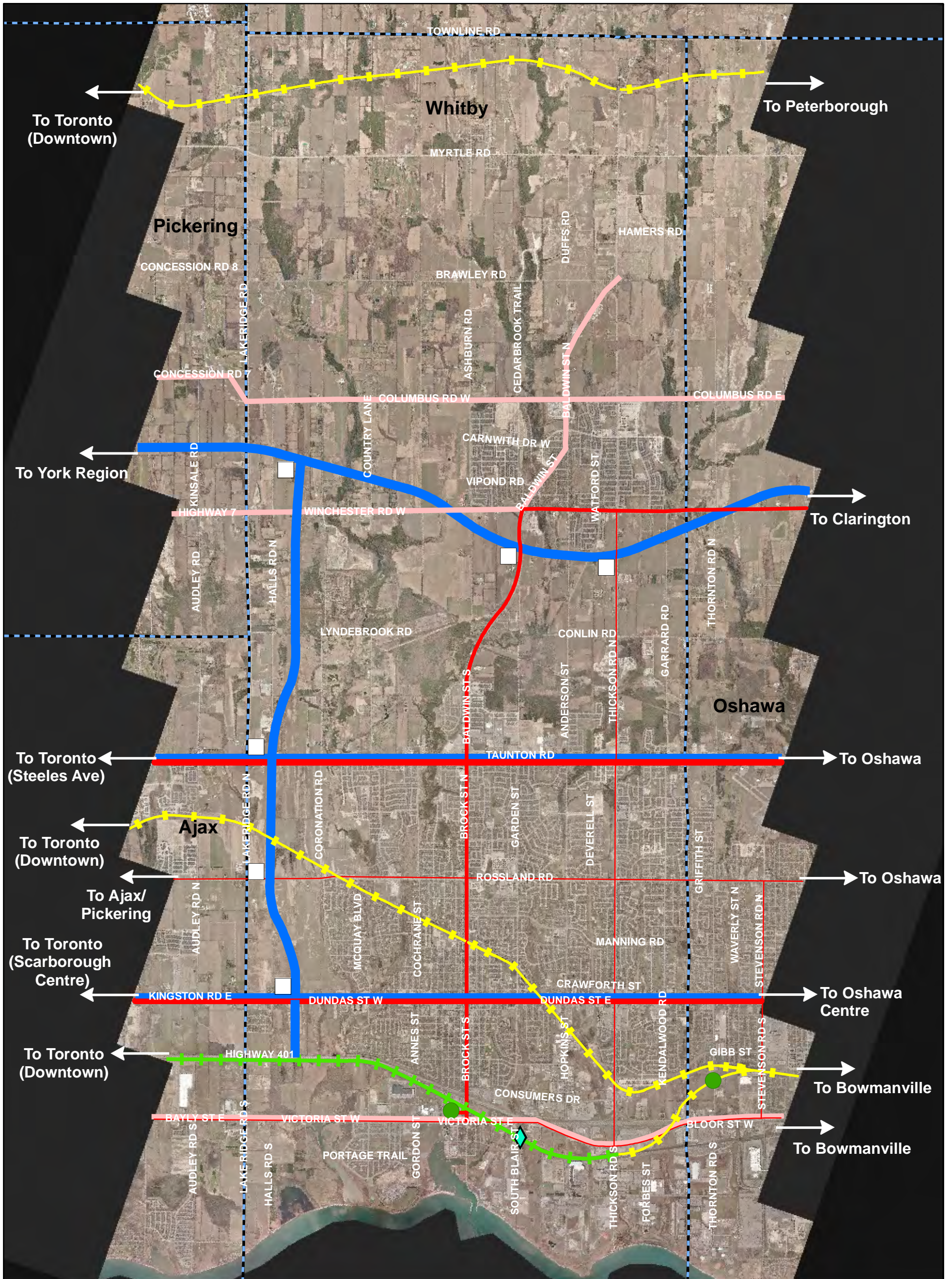
Legend

- New Alignment/Widening
- New Road Construction
- Widen to 3 Lanes
- Widen to 4/5 Lanes
- Widen to 6/7 Lanes
- Widen to 10/12 Lanes
- 407 East Transportation Corridor
- West Durham Link
- ◆ Grade Separation
- ◆ Full Interchange
- ▲ Partial Interchange
- Road Closure (Source: Hwy 407 East Extension EA)
- Municipality

Note: Ministry approval of Lake Ridge Road and Hwy 401 Interchange yet to be determined.



Created By: SFG
Checked By: KK
Date Created: January 27, 2009
Date Modified: June 2, 2010
File Path: I:\GIS\081261 - West Whitby TMP\Mapping\Edits_042110\052810\Exhibit 4.2 - Planned Roadway Improvement.mxd

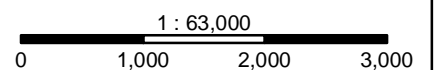


**Town of Whitby Transportation Master Plan
Exhibit 4.3 - Planned Transit Network Improvements**

Legend

- 407 East EA**
- Transitway Station
 - ▬ 407 East Transportation Corridor Transitway
- Metrolinx/GO Transit**
- GO Train Station
 - ◆ Grade Separation
 - ▬ Rapid Transit Corridor
 - ▬ Existing Commuter Rail
 - ▬ Potential Commuter Rail

- Durham Region Transit LTTS**
- ▬ Light Rail Transit
 - ▬ Bus Rapid Transit
 - ▬ Enhanced Conventional (Priority) Transit
 - ▬ Protect for Future Rapid Transit
 - ▬ Municipality



Created By: SFG
 Checked By: KK
 Date Created: January 27, 2009
 Date Modified: June 15, 2010
 File Path: I:\GIS\081261 - West
 Whitby TMP\Mapping\Edits_042110\
 052810\Exhibit 4.3 -Planned Transit
 Network Improvements.mxd